

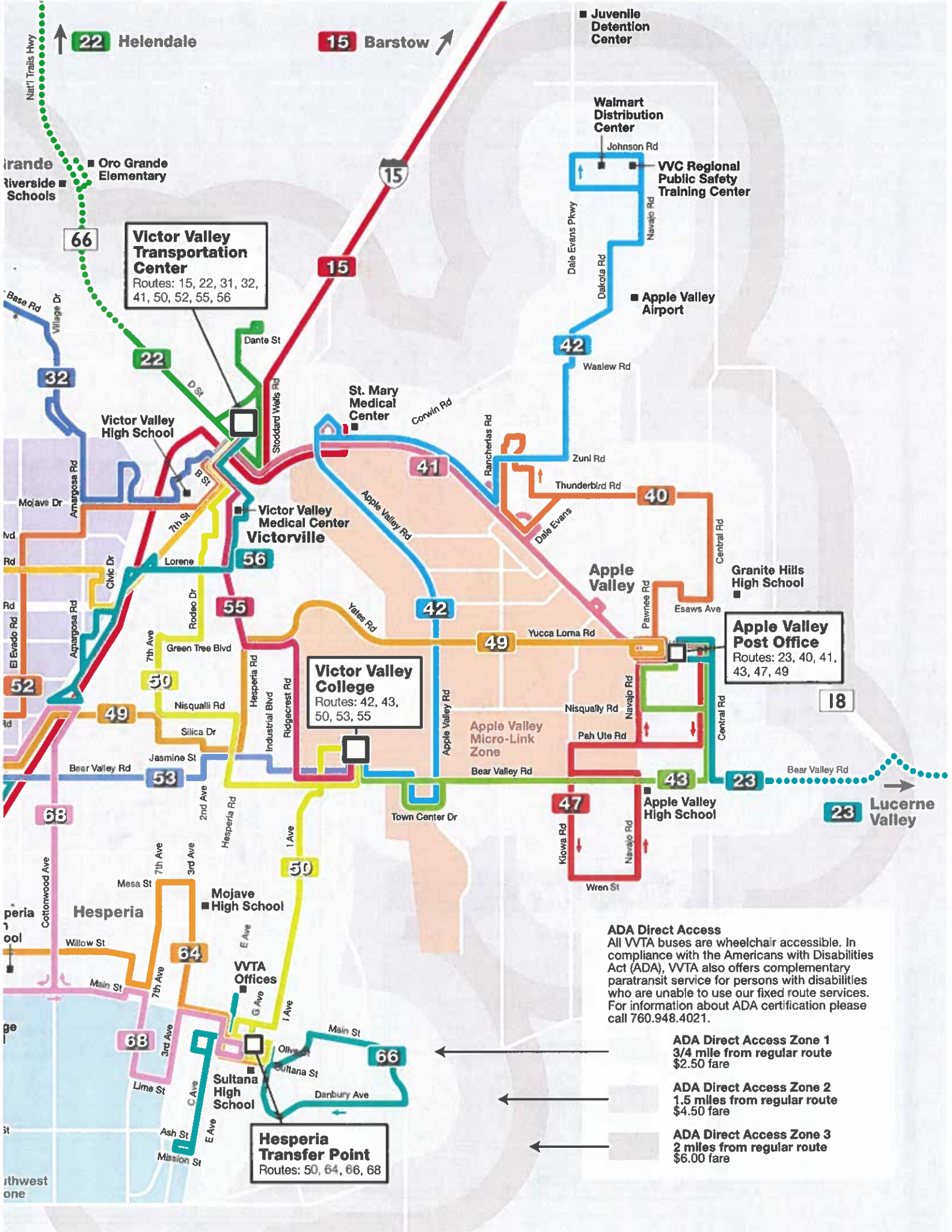


Transit Maps and Schedules

Mapas y horarios de tránsito

Effective October 6, 2024
Vigente el 6 de octubre de 2024

www.VVTA.org 760-948-3030



Victor Valley Transportation Center
 Routes: 15, 22, 31, 32, 41, 50, 52, 55, 56

Victor Valley College
 Routes: 42, 43, 50, 53, 55

Apple Valley Post Office
 Routes: 23, 40, 41, 43, 47, 49

Hesperia Transfer Point
 Routes: 50, 64, 66, 68




ADA Direct Access
 All VVTA buses are wheelchair accessible. In compliance with the Americans with Disabilities Act (ADA), VVTA also offers complementary paratransit service for persons with disabilities who are unable to use our fixed route services. For information about ADA certification please call 760.948.4021.

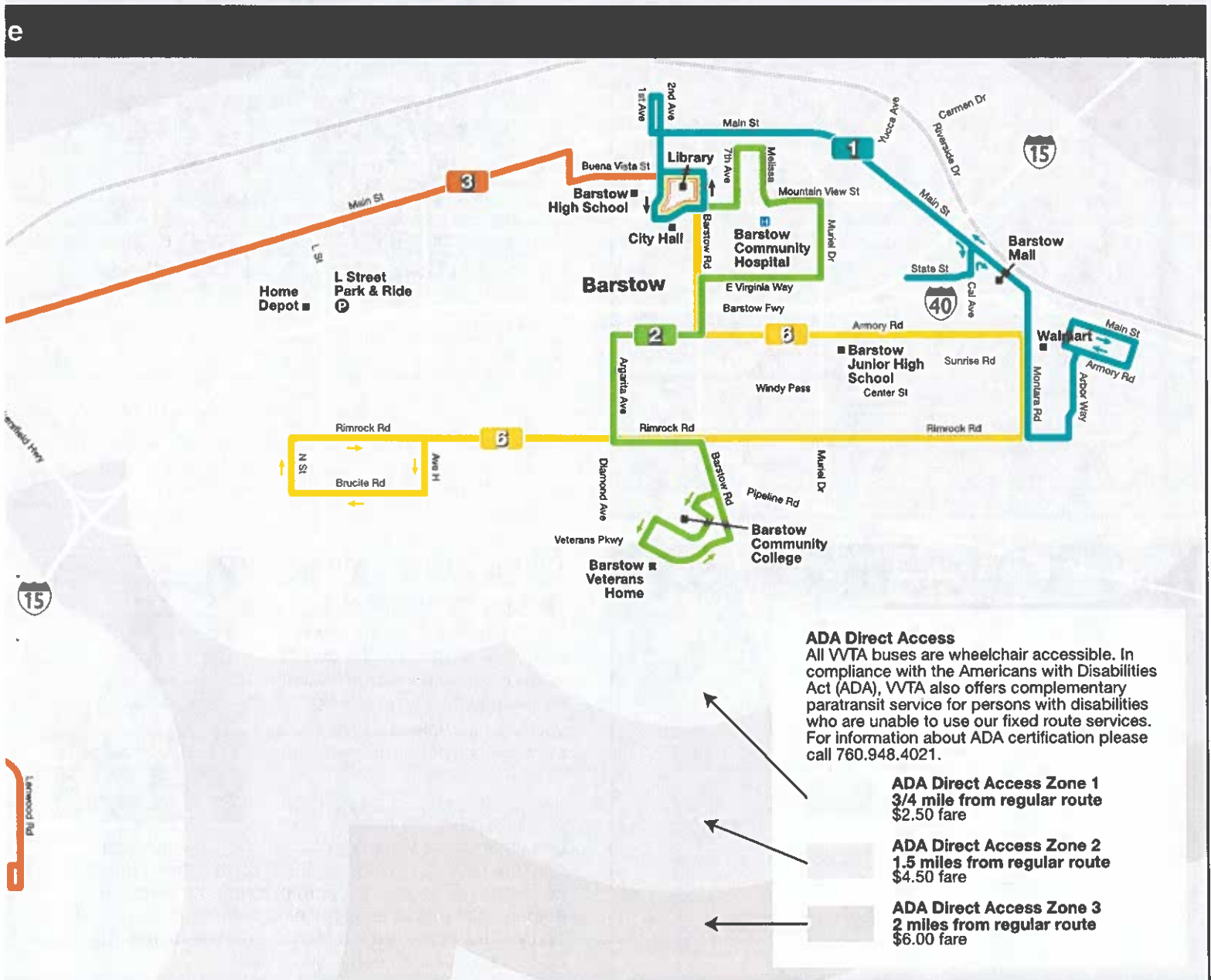
ADA Direct Access Zone 1
 3/4 mile from regular route
 \$2.50 fare

ADA Direct Access Zone 2
 1.5 miles from regular route
 \$4.50 fare




ADA Direct Access Zone 3
 2 miles from regular route
 \$6.00 fare



-  **Bus Route**
Board and exit bus only at designated bus stops.
-  **County Route**
County Fare required if boarding or exiting bus in these areas. Passengers may board and exit the bus in any safe location.
-  **One-way**
Arrow indicates direction of travel on one-way portion of route.



ADA Direct Access
All VVTA buses are wheelchair accessible. In compliance with the Americans with Disabilities Act (ADA), VVTA also offers complementary paratransit service for persons with disabilities who are unable to use our fixed route services. For information about ADA certification please call 760.948.4021.

-  **ADA Direct Access Zone 1**
3/4 mile from regular route
\$2.50 fare
-  **ADA Direct Access Zone 2**
1.5 miles from regular route
\$4.50 fare
-  **ADA Direct Access Zone 3**
2 miles from regular route
\$6.00 fare

Fares and Passes

Cash Fares

	Local Fare	County Fare
Adults	\$1.50	\$2.50
Age 6-13 and Students*	\$1.25	\$2.25
Seniors, Veterans, Persons with Disabilities, Medicare**	\$.75	\$1.25

Children age 5 & under ride free when accompanied by a fare-paying adult. Limit 3 children free per adult (additional children pay student fare).

Exact change required - farebox and driver cannot make change. Pennies not accepted.

Fare valid for one-way travel only.

* Students age 14 and above must show student photo ID.

** Must show photo ID for Senior (age 60+), Persons with Disabilities, and Medicare fare. Must show military photo ID for Veterans fare.

County Routes

Routes 21, 22, 23, and 25 serve unincorporated areas of San Bernardino County. The County portions of these routes (shown on the system map as a dotted line) require the County Route Fare. These routes (except route 25) offer flex service – see below.

Flex Service

Flex Routes offer pick-up and drop-off within 3/4 mile of the route for an additional charge of \$2 for adults and students, and \$1 for seniors, veterans and persons with disabilities.

To request a pickup reservation, call 760-948-3030 in Victor Valley or 760-256-0311 in the Barstow area. Reservations are available 8 a.m. to 5 p.m. Monday through Sunday and should be made at least 2 hours in advance.

Extended Service

Route 15

Route 15 connects the Barstow Library (Buena Vista & Portales), the Victorville Transit Center (Lorene & 7th) and San Bernardino, Monday through Saturday.

Rt 15 Fares	Barstow – Victor Valley	Victor Valley – San Bernardino Valley
Regular Fare	\$6.50	\$6.50
Seniors, Veterans, Persons with Disabilities, Medicare**	\$3.25	\$3.25

** Must show photo ID for Senior (age 60+), Persons with Disabilities, and Medicare fare. Must show military photo ID for Veterans fare.

Day Passes

	Local Fare	County Fare
Adults	\$4.00	\$6.00
Age 6-13 and Students*	\$3.50	\$5.00
Seniors, Veterans, Persons with Disabilities, Medicare**	\$2.00	\$3.00

31-Day Passes

Valid for 31 days from first use

	Local Fare	County Fare
Adults	\$55	\$80
Age 6-13 and Students*	\$45	\$70
Seniors, Veterans, Persons with Disabilities, Medicare**	\$27.50	\$40

Passes are not transferable and may only be used by the person originally issued. Misuse may result in confiscation and possible prosecution and fines.

No refunds or replacements if passes are lost, stolen, damaged or unused.

* Students age 14 and above must show student photo ID.

** Must show photo ID for Senior (age 60+), Persons with Disabilities, and Medicare fare. Must show military photo ID for Veterans fare.

Value Card

The VVTA Value Card is acceptable as fare on all routes except for ADA service, and is available in \$5, \$10 or \$20 value. The Value Card is a great alternative to cash, and a quick way to pay fare without having to fumble around for exact change. Refunds not available.



UMO IS THE SMART WAY TO RIDE WITH VVTA!

- ✓ Contactless Boarding
- ✓ Preload Your Fares
- ✓ Trip Planning with Options*
- ✓ Live GPS Bus Tracking*
- ✓ Reviews, Alerts & More!*



DOWNLOAD THE UMO MOBILITY APP TODAY!




*Only Available on App

Viajando con VVTA

Llegue a la parada 5 minutos antes de la salida programada. Al acercarse el autobús, verifique el número de ruta sobre la ventana del conductor.

Tenga su tarifa lista e insertela en la caja de tarifa cuando aborde el autobús. Cambio no disponible.

Tome asiento y relájese. Favor de permanecer, sentado mientras el autobús este en movimiento.

Para señalar su parada al conductor tire el cable o presione la franja negra antes de su destino. Puede salir por la puerta delantera o trasera.

Días Festivos

No hay servicio en los siguientes días festivos: Día de Año Nuevo, Día de los Caídos, Día de la Independencia, Día del Trabajo, Día de Acción de Gracias, Día de Navidad.

Reglas

- No fumar o comer en el autobús
- Solo se permiten bebidas sin alcohol en recipientes sólidos con tapa (no se permiten vasos de papel)
- Drogas, armas, envases abiertos de alcohol están prohibidos.
- El conductor reserva el derecho de rechazar el servicio a personas intoxicadas, abusivas, ofensivas para los demás o que no estén debidamente vestidos
- Se permiten animales de servicio.
- Se admiten perros y gatos pequeños en una caja comercial cerrada con llave, guardados en un asiento con el pasajero.
- Paquetes, que pueden incluir una caja de mascotas, se limitan a 2 paquetes en Ruta 15 B-V Link y 6 paquetes en todas las demás rutas; dimensiones limitadas a 22 x 9 x 14 pulgadas; debe permanecer en el regazo del pasajero o debajo del asiento; artículos más grandes no son permitidos
- VVTA no es responsable por artículos perdidos o robados
- En caso de mal tiempo, los autobuses regresarán a la zona de parada segura más cercana para esperar instrucciones adicionales; se hará todo lo posible para recoger a todos los pasajeros y entregarlos a sus destino respectivo.

Acceso Directo ADA

Todos los autobuses de VVTA son accesibles en silla de ruedas. En cumplimiento de la Ley de Americanos con Discapacidades (ADA), VVTA también ofrece un servicio de paratransito complementario para personas con discapacidades que no pueden utilizar nuestros servicios de ruta fija. Para mas información sobre la certificación ADA, llame al 760-948-4021.



●	Parada de autobús Ubicación aproximada de la parada de autobús.
A	Punto de tiempo Consulte los horarios para ver cuándo pasan los autobuses por estas paradas. Su parada puede estar entre puntos de tiempo.
40199	Identificación de parada de autobús Este número aparece en los carteles de las paradas de autobús.
→	Un solo sentido Las flechas indican la dirección de viaje en la parte de un solo sentido de la ruta.
■	Punto de Interés

Servicio Extendido

Ruta 15

Ruta 15 se conecta con la Biblioteca de Barstow (Buena Vista y Portales), el Centro de Tránsito de Victorville (Lorene y 7) y San Bernardino, de Lunes a Sábado.

Tarifas Ruta 15	Barstow – Victor Valley	Victor Valley – San Bernardino Valley
Tarifa Regular	\$6.50	\$6.50
Personas mayores, veteranos, personas con discapacidades, Medicare **	\$3.25	\$3.25

** Debe mostrar una identificación con foto para personas mayores (60+ años), personas con discapacidades y tarifa de Medicare. Debe mostrar identificación con foto militar para la tarifa de veteranos.

MICRO LINK

CONECTANDO SU VECINDARIO

¡Su servicio de transporte compartido a pedido que lo conecta con su comunidad y más allá!

Zonas Micro-Link

Servicio de transporte compartido de puerta a puerta a pedido que lo conecta con su comunidad y más allá. Viaje a cualquier lugar dentro de la zona por solo \$2 por viaje. Programe un viaje usando la aplicación Micro-Link o llamando al 760-244-4000.



Zona Micro-Link de Apple Valley



Zona Micro-Link de Victorville West

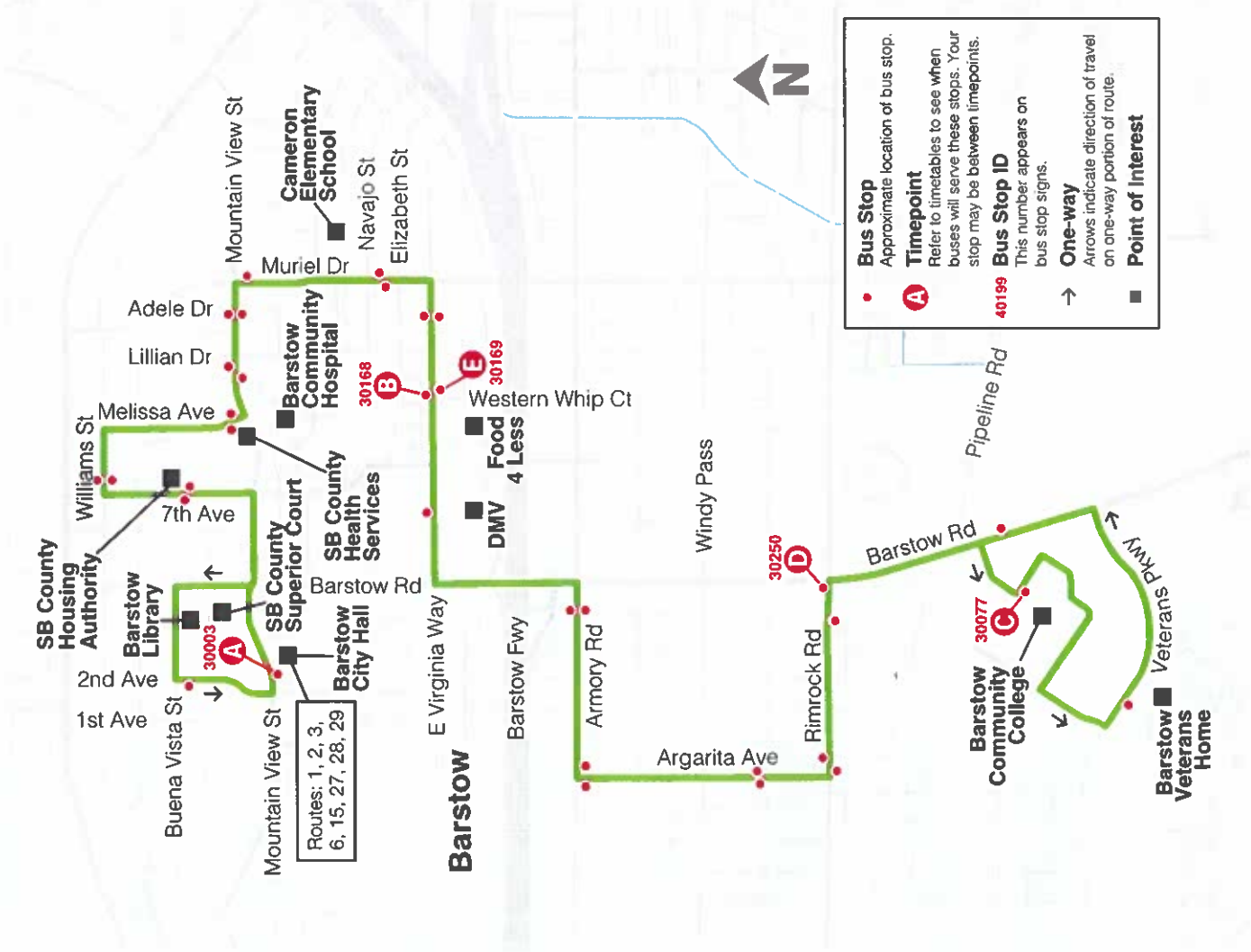


Zona Micro-Link de Hesperia Southwest



vvtta.org/microlink

Barstow City Hall - Barstow Community College



Monday-Friday

Southbound		Northbound	
Barstow City Hall (A)	Virginia Way & Western Whip Ct (B)	Rimrock Rd & Barstow Rd (D)	Virginia Way & Western Whip Ct (E)
6:15	6:22	5:45	5:54
7:15	7:22	6:45	6:54
8:15	8:22	7:45	7:54
9:15	9:22	8:45	8:54
10:15	10:22	9:45	9:54
11:15	11:22	10:45	10:54
12:15	12:22	11:45	11:54
1:15	1:22	12:45	12:54
2:15	2:22	1:45	1:54
3:15	3:22	2:45	2:54
4:15	4:22	3:45	3:54
5:15	5:22	4:45	4:54
6:15	6:22	5:45	5:54
7:15	7:22	6:45	6:54
8:15	8:22	7:45	7:54

Saturday

Southbound		Northbound	
Barstow City Hall (A)	Virginia Way & Western Whip Ct (B)	Rimrock Rd & Barstow Rd (D)	Virginia Way & Western Whip Ct (E)
7:15	7:24	6:47	6:56
8:15	8:24	7:47	7:56
9:15	9:24	8:47	8:56
10:15	10:24	9:47	9:56
11:15	11:24	10:47	10:56
12:15	12:24	11:47	11:56
1:15	1:24	12:47	12:56
2:15	2:24	1:47	1:56
3:15	3:24	2:47	2:56
4:15	4:24	3:47	3:56
5:15	5:24	4:47	4:56
6:15	6:24	5:47	5:56
7:15	7:24	6:47	6:56

Sunday

Southbound		Northbound	
Barstow City Hall (A)	Virginia Way & Western Whip Ct (B)	Rimrock Rd & Barstow Rd (D)	Virginia Way & Western Whip Ct (E)
8:15	8:24	7:47	7:56
9:15	9:24	8:47	8:56
10:15	10:24	9:47	9:56
11:15	11:24	10:47	10:56
12:15	12:24	11:47	11:56
1:15	1:24	12:47	12:56
2:15	2:24	1:47	1:56
3:15	3:24	2:47	2:56
4:15	4:24	3:47	3:56
5:15	5:24	4:47	4:56



Barstow City Hall – Armory Rd – Rimrock Rd

Monday-Friday

Southbound		Northbound	
Barstow City Hall	Rimrock Rd & Muriel Dr	Rimrock Rd & N St	Barstow City Hall
A	B	C	D
6:15	6:25	6:34	6:03
7:15	7:25	7:34	7:03
8:15	8:25	8:34	8:03
9:15	9:26	9:36	9:03
10:15	10:26	10:36	10:04
11:15	11:26	11:36	11:04
12:15	12:36	12:36	12:04
1:15	1:36	1:44	1:04
2:15	2:36	2:44	2:04
3:15	3:26	3:36	3:04
4:15	4:26	4:36	4:04
5:15	5:26	5:36	5:04
6:15	6:26	6:36	6:04
7:15	7:26	7:36	7:04
8:15	8:26	8:36	8:02

Southbound		Northbound	
Barstow City Hall	Rimrock Rd & Muriel Dr	Rimrock Rd & N St	Barstow City Hall
A	B	C	D
8:15	8:27	8:38	8:05
9:15	9:27	9:38	9:05
10:15	10:27	10:38	10:05
11:15	11:27	11:38	11:05
12:15	12:27	12:38	12:05
1:15	1:27	1:38	1:05
2:15	2:27	2:38	2:05
3:15	3:27	3:38	3:05
4:15	4:27	4:38	4:05
5:15	5:27	5:38	5:05

Sunday

Southbound		Northbound	
Barstow City Hall	Rimrock Rd & Muriel Dr	Rimrock Rd & N St	Barstow City Hall
A	B	C	D
8:15	8:27	8:38	8:05
9:15	9:27	9:38	9:05
10:15	10:27	10:38	10:05
11:15	11:27	11:38	11:05
12:15	12:27	12:38	12:05
1:15	1:27	1:38	1:05
2:15	2:27	2:38	2:05
3:15	3:27	3:38	3:05
4:15	4:27	4:38	4:05
5:15	5:27	5:38	5:05

Southbound		Northbound	
Barstow City Hall	Rimrock Rd & Muriel Dr	Rimrock Rd & N St	Barstow City Hall
A	B	C	D
8:15	8:27	8:38	8:05
9:15	9:27	9:38	9:05
10:15	10:27	10:38	10:05
11:15	11:27	11:38	11:05
12:15	12:27	12:38	12:05
1:15	1:27	1:38	1:05
2:15	2:27	2:38	2:05
3:15	3:27	3:38	3:05
4:15	4:27	4:38	4:05
5:15	5:27	5:38	5:05

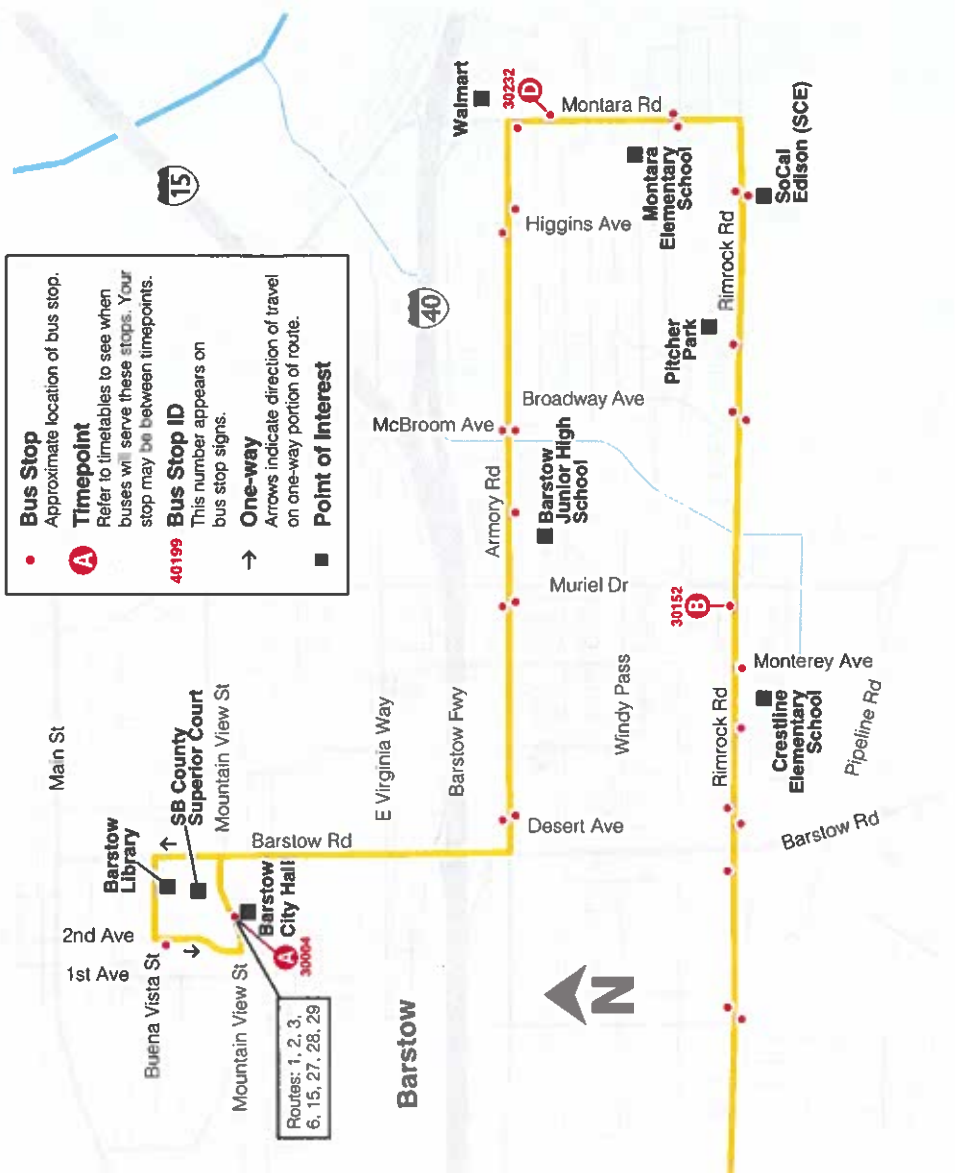
Bus Stop
Approximate location of bus stop.

Timepoint
Refer to timetables to see when buses will serve these stops. Your stop may be between timepoints.

Bus Stop ID
40199
This number appears on bus stop signs.

One-way
Arrows indicate direction of travel on one-way portion of route.

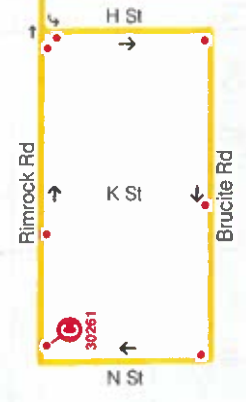
Point of Interest



Saturday

Southbound		Northbound	
Barstow City Hall	Rimrock Rd & Muriel Dr	Rimrock Rd & N St	Barstow City Hall
A	B	C	D
7:15	7:27	7:37	7:07
8:15	8:27	8:37	8:07
9:15	9:27	9:37	9:07
10:15	10:27	10:37	10:07
11:15	11:27	11:37	11:07
12:15	12:37	12:37	12:07
1:15	1:37	1:44	1:07
2:15	2:27	2:37	3:07
3:15	3:27	3:37	4:07
4:15	4:27	4:37	5:07
5:15	5:27	5:37	6:07
6:15	6:27	6:37	7:07
7:15	7:27	7:37	7:07

Southbound		Northbound	
Barstow City Hall	Rimrock Rd & Muriel Dr	Rimrock Rd & N St	Barstow City Hall
A	B	C	D
8:15	8:27	8:38	8:05
9:15	9:27	9:38	9:05
10:15	10:27	10:38	10:05
11:15	11:27	11:38	11:05
12:15	12:27	12:38	12:05
1:15	1:27	1:38	1:05
2:15	2:27	2:38	2:05
3:15	3:27	3:38	3:05
4:15	4:27	4:38	4:05
5:15	5:27	5:38	5:05
6:15	6:27	6:38	6:05
7:15	7:27	7:38	7:05





Barstow – Victorville – San Bernardino

Monday-Friday

Southbound

E Mountain View St & Belinda Ave	St Mary Medical Center	Victor Valley Transportation Center	Victor Valley Transportation Center	Cal State San Bernardino	San Bernardino Transit Center
8:20	8:57	9:06	6:25	7:11	7:29
10:20	10:58	11:06	9:20	10:07	10:32
1:20	1:55	2:04	1:15	2:04	2:23
5:15	5:50	5:58	3:15	4:04	4:23
			5:15	5:59	6:17

Northbound

San Bernardino Transit Center	Arrowhead Regional Medical Center	Kaiser Fontana	Orange Way & Sierra Ave	Cal State San Bernardino	Victor Valley Transportation Center	Victor Valley Transportation Center	St Mary Medical Center	E Mountain View St & Belinda Ave
7:45	7:56	8:06	8:15	9:04	6:45	6:51	7:28	
10:34	10:50	11:00	11:09	12:10	9:15	9:22	10:00	
12:34	12:48	12:59	1:10	2:02	12:15	12:23	12:59	
2:34	2:50	3:00	3:09	4:10	4:15	4:23	4:59	
4:30	4:44	4:54	5:11	6:36	4:15	4:23	4:59	
6:30	6:44	6:54	7:11	8:36	4:15	4:23	4:59	

Saturday

Southbound

E Mountain View St & Belinda Ave	St Mary Medical Center	Victor Valley Transportation Center	Victor Valley Transportation Center	Cal State San Bernardino	San Bernardino Transit Center
9:15	9:55	10:10	7:15	7:52	8:15
11:15	11:55	12:10	10:15	1:08	1:28
2:15	2:55	3:10	12:15	4:08	4:28
4:15	4:53	5:00	3:15	4:08	4:28

Northbound

San Bernardino Transit Center	Arrowhead Regional Medical Center	Kaiser Fontana	Orange Way & Sierra Ave	Victor Valley Transportation Center	Victor Valley Transportation Center	St Mary Medical Center	E Mountain View St & Belinda Ave
8:45	8:56	9:07	9:19	10:10	8:28	8:30	9:03
11:45	11:56	12:07	12:19	1:10	10:30	1:30	11:09
4:41	4:55	5:04	5:15	6:10	1:30	3:30	4:09

Sunday

Southbound

E Mountain View St & Belinda Ave	St Mary Medical Center	Victor Valley Transportation Center	Victor Valley Transportation Center	Cal State San Bernardino	San Bernardino Transit Center
8:32	9:07	9:15	9:20	10:03	10:21
1:30	2:08	2:15	2:20	2:58	3:14

Northbound

San Bernardino Transit Center	Arrowhead Regional Medical Center	Kaiser Fontana	Orange Way & Sierra Ave	Victor Valley Transportation Center	Victor Valley Transportation Center	St Mary Medical Center	E Mountain View St & Belinda Ave
10:47	10:59	11:09	11:22	12:15	12:20	12:29	1:06
3:47	3:59	4:09	4:22	5:15	5:20	5:29	6:06

Monday-Friday

Westbound

	Main St & Cataba Rd (A)	Phelan Rd & Arrowhead Rd (B)	Nielson Rd & Sheep Creek Rd (C)	Phelan Rd & Sheep Creek Rd (D)	Wrightwood Community Center (E)
AM	7:30	7:41	7:51	7:55	8:09
	9:30	9:41	9:51	9:55	10:09
	11:30	11:41	11:51	11:55	12:09
PM	1:30	1:41	1:51	1:55	2:09
	3:30	3:41	3:51	3:55	4:09
	5:30	5:41	5:51	5:55	6:09
	7:30	7:41	7:51	7:55	8:09

Eastbound

	Wrightwood Community Center (E)	Nielson Rd & Sheep Creek Rd (C)	Phelan Rd & Sheep Creek Rd (D)	Phelan Rd & Bracco St (F)	Main St & Cataba Rd (A)
AM	6:44	6:55	7:04	7:15	7:20
	8:44	8:55	9:04	9:15	9:20
	10:44	10:55	11:04	11:15	11:20
PM	12:44	12:55	1:04	1:15	1:20
	2:44	2:55	3:04	3:15	3:20
	4:44	4:55	5:04	5:15	5:20
	6:44	6:55	7:04	7:15	7:20

Saturday

Westbound

	Main St & Cataba Rd (A)	Phelan Rd & Arrowhead Rd (B)	Nielson Rd & Sheep Creek Rd (C)	Phelan Rd & Sheep Creek Rd (D)	Wrightwood Community Center (E)
AM	7:25	7:41	8:08	8:12	8:32
	9:25	9:41	10:08	10:12	10:32
	11:25	11:41	12:08	12:12	12:32
PM	1:25	1:41	2:08	2:12	2:32
	3:25	3:41	4:08	4:12	4:32
	5:25	5:41	6:08	6:12	6:32

Eastbound

	Wrightwood Community Center (E)	Phelan Rd & Sheep Creek Rd (D)	Phelan Rd & Bracco St (F)	Main St & Cataba Rd (A)
AM	8:44	8:57	9:10	9:14
	10:44	10:57	11:10	11:14
PM	12:44	12:57	1:10	1:14
	2:44	2:57	3:10	3:14
	4:44	4:57	5:10	5:14
	6:44	6:57	7:10	7:14

Sunday

Westbound

	Main St & Cataba Rd (A)	Phelan Rd & Arrowhead Rd (B)	Nielson Rd & Sheep Creek Rd (C)	Phelan Rd & Sheep Creek Rd (D)	Wrightwood Community Center (E)
AM	8:25	8:54	9:08	9:12	9:28
	10:25	10:54	11:08	11:12	11:28
PM	12:25	12:54	1:08	1:12	1:28
	2:25	2:54	3:08	3:12	3:28
	4:25	4:54	5:08	5:12	5:28

Eastbound

	Wrightwood Community Center (E)	Phelan Rd & Sheep Creek Rd (D)	Phelan Rd & Bracco St (F)	Main St & Cataba Rd (A)
AM	9:44	9:57	10:09	10:14
	11:44	11:57	12:09	12:14
PM	1:44	1:57	2:09	2:14
	3:44	3:57	4:09	4:14

Deviation Service

This route offers pick-up and drop-off deviations within 3/4 mile of the route for an additional charge of \$2 for adults and students, and \$1 for reduced fares.

Reservations required: Call 760-948-3030 in Victor Valley or 760-256-0311 in Barstow area for pick up reservations from 8 a.m. to 5 p.m. Monday through Sunday.

County Route

In the County Zone marked on the map, passengers may board and get off the bus in any safe location. To board the bus, flag down the driver as the bus approaches.

Payment of County Fare is required for anyone getting on or off the bus in the County Zone. Those riding in only the local part of the route pay the Local Fare and may only get on and off the bus at marked bus stops.

Bus Stop
Approximate location of bus stop.

Timepoint
Refer to timetables to see when buses will serve these stops. Your stop may be between timepoints.

Bus Stop ID
This number appears on bus stop signs.

One-way
Arrows indicate direction of travel on one-way portion of route.

Point of Interest



Super Target
Routes:
20, 21, 64, 68

Local Fare
County Fare



Wrightwood Community Center
Angels Crest Hwy
Phelan St

Monday-Friday

Eastbound

Quinnault Rd & Post Office Driveway	Hwy 18 & Joshua Rd	Hwy 18 & Barstow Rd	Hwy 18 & Bear Valley Rd	Quinnault Rd & Post Office Driveway
AM	7:03	7:08	7:20	7:28
	9:03	9:08	9:21	9:29
PM	1:03	1:08	1:21	1:29
	3:03	3:08	3:22	3:30
	5:03	5:08	5:21	5:29
	7:03	7:08	7:21	7:29

Westbound

Hwy 18 & Barstow Rd Crossroads Ctr	Hwy 18 & Joshua Rd Trade Post Rd	Hwy 18 & Bear Valley Rd	Quinnault Rd & Post Office Driveway
AM	6:15	6:25	6:46
	8:15	8:25	8:46
PM	10:15	10:25	10:44
	12:15	12:25	12:44
	2:15	2:25	2:44
	4:15	4:25	4:44
	6:15	6:25	6:45
	8:15	8:25	8:45

Saturday

Eastbound

Quinnault Rd & Post Office Driveway	Hwy 18 & Joshua Rd Trade Post Rd	Hwy 18 & Barstow Rd Crossroads Ctr
AM	6:51	7:09
	8:51	9:09
PM	10:51	11:09
	12:51	1:09
	3:17	3:09
	4:51	5:09
	6:51	7:09

Westbound

Hwy 18 & Barstow Rd Crossroads Ctr	Hwy 18 & Joshua Rd Trade Post Rd	Hwy 18 & Bear Valley Rd & Post Office Driveway
AM	8:05	8:15
	10:05	10:15
PM	12:05	12:15
	2:05	2:15
	4:05	4:15
	6:05	6:15
	8:05	8:15

Sunday

Eastbound

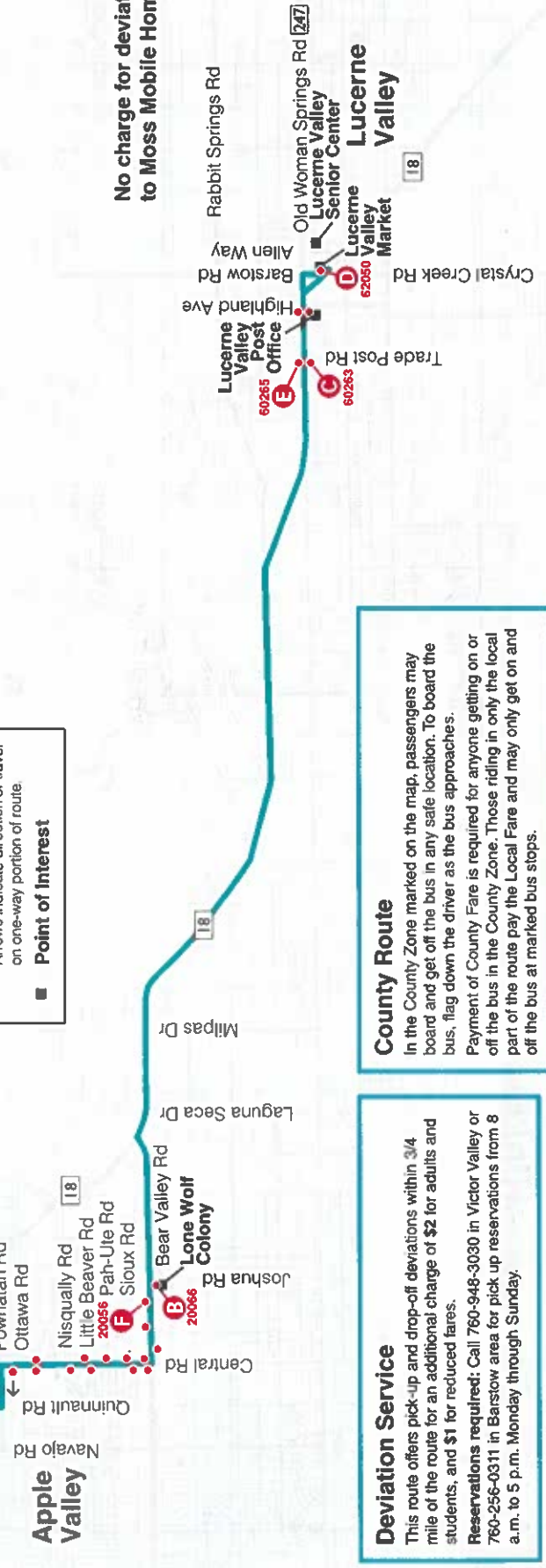
Quinnault Rd & Post Office Driveway	Hwy 18 & Joshua Rd Trade Post Rd	Hwy 18 & Barstow Rd Crossroads Ctr
AM	7:50	8:16
	9:50	10:16
PM	11:50	12:16
	1:50	2:16
	3:50	4:16

Westbound

Hwy 18 & Barstow Rd Crossroads Ctr	Hwy 18 & Joshua Rd Trade Post Rd	Quinnault Rd & Post Office Driveway
AM	9:08	9:18
	11:08	11:18
PM	1:08	1:18
	3:08	3:18
	5:08	5:18
	9:32	9:37
	11:32	11:37
	1:32	1:37
	3:32	3:37
	5:32	5:37

- Bus Stop**
Approximate location of bus stop.
- Timepoint**
Refer to timetables to see when buses will serve these stops. Your stop may be between timepoints.
- Bus Stop ID**
This number appears on bus stop signs.
- One-way**
Arrows indicate direction of travel on one-way portion of route.
- Point of Interest**

Apple Valley Post Office
Routes: 23, 40, 41, 43, 47, 49



County Route
In the County Zone marked on the map, passengers may board and get off the bus in any safe location. To board the bus, flag down the driver as the bus approaches.
Payment of County Fare is required for anyone getting on or off the bus in the County Zone. Those riding in only the local part of the route pay the Local Fare and may only get on and off the bus at marked bus stops.

Deviation Service
This route offers pick-up and drop-off deviations within 3/4 mile of the route for an additional charge of \$2 for adults and students, and \$1 for reduced fares.
Reservations required: Call 760-948-3030 in Victor Valley or 760-256-0311 in Barstow area for pick up reservations from 8 a.m. to 5 p.m. Monday through Sunday.

Monday-Friday

Westbound

Barstow City Hall	W Main St & Sandstone Ct	W Main St & Sandstone Ct	National Trails Hwy & Hinkley Rd	National Trails Hwy & Indian Trail	Vista Rd & Helendale Rd
A	B	B	C	D	E
7:15 9:15 11:15 1:15 3:15 5:15 7:15	7:24 9:24 11:24 1:24 3:24 5:24 7:23	7:29 9:29 11:29 1:29 3:29 5:29 7:28	7:41 9:40 11:40 1:40 3:43 5:43 7:40	7:50 9:53 11:53 1:53 3:54 5:54 7:48	8:04 10:04 12:04 2:04 4:04 6:04 8:00
AM					AM
					PM

Eastbound

Vista Rd & Helendale Rd	Nat'l Trails Hwy & Indian Tr	Nat'l Trails Hwy & Hinkley Rd	W Main St & Western Dr	Barstow City Hall
E	F	G	H	A
6:18 8:18 10:21 12:21 2:21 4:22 6:22	6:30 8:30 10:30 12:30 2:30 4:31 6:31	6:39 8:39 10:43 12:43 2:43 4:42 6:42	6:48 8:48 10:51 12:51 2:51 4:53 6:53	7:00 9:00 11:03 1:03 3:03 5:05 7:05
				AM
				PM

Deviation Service

This route offers pick up and drop-off deviations within 3/4 mile of the route for an additional charge of \$2 for adults and students, and \$1 for reduced fares.
Reservations required: Call 760-948-3030 in Victor Valley or 760-256-0311 in Barstow area for pick up reservations from 8 a.m. to 5 p.m. Monday through Sunday.

County Route

In the County Zone marked on the map, passengers may board and get off the bus in any safe location. To board the bus, flag down the driver as the bus approaches.
 Payment of County Fare is required for anyone getting on or off the bus in the County Zone. Those riding in only the local part of the route pay the Local Fare and may only get on and off the bus at marked bus stops.

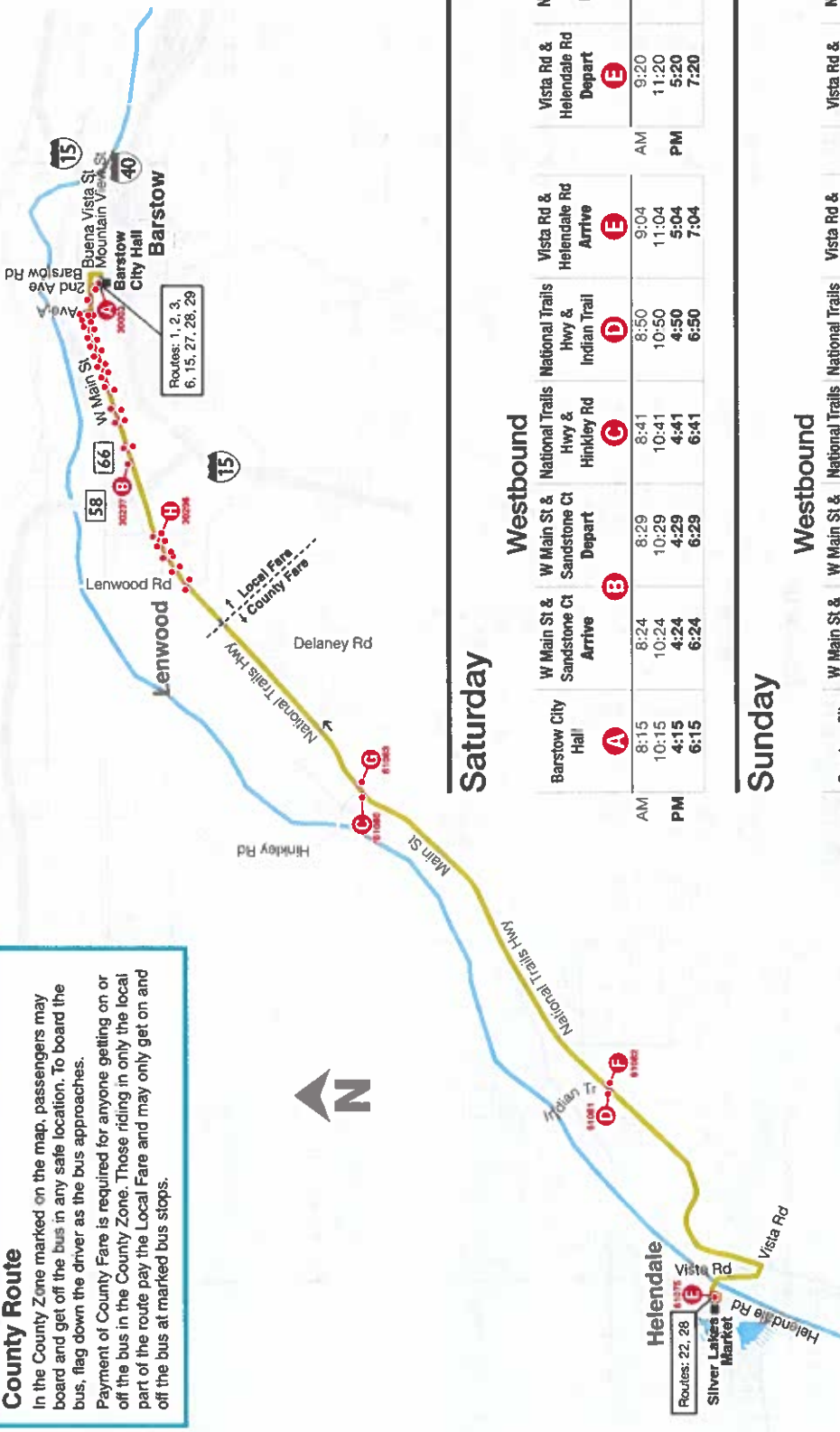
Bus Stop
 Approximate location of bus stop.

Timepoint
 Refer to timetables to see when buses will serve these stops. Your stop may be between timepoints.

40199 Bus Stop ID
 This number appears on bus stop signs.

One-way
 Arrows indicate direction of travel on one-way portion of route.

Point of Interest



Saturday

Westbound

Barstow City Hall	W Main St & Sandstone Ct	W Main St & Sandstone Ct	National Trails Hwy & Hinkley Rd	National Trails Hwy & Indian Trail	Vista Rd & Helendale Rd
A	B	B	C	D	E
8:15 10:15 4:15 6:15	8:24 10:24 4:24 6:24	8:29 10:29 4:29 6:29	8:41 10:41 4:41 6:41	8:50 10:50 4:50 6:50	9:04 11:04 5:04 7:04
AM					AM
					PM

Eastbound

Vista Rd & Helendale Rd	Nat'l Trails Hwy & Indian Tr	Nat'l Trails Hwy & Hinkley Rd	W Main St & Western Dr	Barstow City Hall
E	F	G	H	A
9:20 11:20 5:20 7:20	9:28 11:28 5:28 7:28	9:34 11:34 5:34 7:34	9:47 11:47 5:47 7:47	9:58 11:58 5:58 7:58
				AM
				PM

Sunday

Westbound

Barstow City Hall	W Main St & Sandstone Ct	W Main St & Sandstone Ct	National Trails Hwy & Hinkley Rd	National Trails Hwy & Indian Trail	Vista Rd & Helendale Rd
A	B	B	C	D	E
8:15 10:15 2:15 4:15	8:24 10:24 2:24 4:24	8:29 10:29 2:29 4:29	8:41 10:41 2:41 4:41	8:50 10:50 2:50 4:50	9:04 11:04 3:04 5:04
AM					AM
					PM

Eastbound

Vista Rd & Helendale Rd	Nat'l Trails Hwy & Indian Tr	Nat'l Trails Hwy & Hinkley Rd	W Main St & Western Dr	Barstow City Hall
E	F	G	H	A
9:20 11:20 3:20 5:20	9:28 11:28 3:28 5:28	9:38 11:38 3:38 5:38	9:49 11:49 3:49 5:49	10:00 12:00 4:00 6:00
				AM
				PM



Victorville – Adelanto South

Monday-Friday

Westbound		Eastbound						
Victor Valley Transportation Center (A)	7th St S & La Paz Dr (B)	University Preparatory School (C)	Palmdale Rd & Hwy 395 (D)	Hwy 395 & Crossroads (E)	University Preparatory School (F)	Kentwood Blvd & Ramona Ave (G)	Victor Valley Transportation Center (A)	
AM	5:50 7:20 8:20 8:50 9:20 9:50 10:20 10:50 11:20 11:50 12:20	6:10 7:40 8:10 8:40 9:10 9:40 10:10 10:40 11:10 11:40 12:10	6:20 7:50 8:20 8:50 9:21 9:51 10:21 10:51 11:21 11:51 12:21	6:34 8:04 8:34 9:04 9:35 10:05 10:35 11:05 11:35 12:05 12:35	6:40 8:10 8:40 9:10 9:43 10:13 10:43 11:13 11:43 12:13	7:03 8:03 8:33 9:03 9:33 10:03 10:33 11:03 11:33 12:03	7:13 8:13 8:43 9:13 9:43 10:13 10:43 11:13 11:43 12:13	
PM	12:50 1:20 1:50 2:20 2:50 3:20 3:50 4:20 4:50 5:10 5:40 6:10 6:50 7:50	1:10 1:40 2:10 2:40 3:10 3:40 4:10 4:40 5:02 5:32 6:02 6:32 7:10 8:09	1:21 1:51 2:21 2:51 3:19 3:50 4:20 4:50 5:20 5:50 6:20 7:02 7:31 8:19	1:05 2:05 2:35 3:05 3:32 4:02 4:32 5:02 5:32 6:32 7:31 8:30	12:40 1:10 1:40 2:10 2:35 3:05 3:33 4:02 4:32 5:03 5:40 6:40 7:40	12:53 1:23 1:53 2:23 2:53 3:23 3:53 4:23 4:53 5:03 6:03 7:03 8:03	1:03 2:03 2:33 3:03 3:33 4:03 4:33 5:03 6:03 7:03 8:03	1:13 2:13 2:43 3:13 3:43 4:13 4:43 5:13 6:13 7:13 8:13

Saturday

Westbound		Eastbound					
Victor Valley Transportation Center (A)	7th St S & La Paz Dr (B)	University Preparatory School (C)	Palmdale Rd & Hwy 395 (D)	Hwy 395 & Crossroads (E)	University Preparatory School (F)	Kentwood Blvd & Ramona Ave (G)	Victor Valley Transportation Center (A)
AM	7:20 8:20 9:20 10:20 11:20 12:20	7:28 8:28 9:28 10:28 11:28 12:28	7:40 8:40 9:40 10:40 11:40 12:40	7:51 8:51 9:51 10:52 12:02	8:12 9:12 10:12 11:12 12:12	8:25 9:25 10:25 11:25 12:25	8:45 9:45 10:45 11:45 12:45
PM	1:20 2:20 3:20 4:20 5:20 6:20 7:20	1:28 2:28 3:28 4:28 5:28 6:28 7:28	1:40 2:40 3:40 4:40 5:40 6:40 7:40	1:51 2:51 3:51 4:51 5:51 6:51 7:51	2:12 3:12 4:12 5:12 6:12 7:12	2:25 3:25 4:25 5:25 6:25 7:25	2:45 3:45 4:45 5:45 6:45 7:45

Sunday

Westbound		Eastbound					
Victor Valley Transportation Center (A)	7th St S & La Paz Dr (B)	University Preparatory School (C)	Palmdale Rd & Hwy 395 (D)	Hwy 395 & Crossroads (E)	University Preparatory School (F)	Kentwood Blvd & Ramona Ave (G)	Victor Valley Transportation Center (A)
AM	8:20 9:50 11:20 12:50 3:50 5:20	8:28 9:58 11:28 12:58 3:58 5:28	8:40 10:10 11:40 1:10 2:40 4:10	8:51 10:21 11:51 1:21 2:51 4:21	9:07 10:37 12:07 1:37 3:07 4:37	9:18 10:48 12:18 1:48 3:18 4:48	9:35 11:05 12:35 1:55 3:25 4:55
PM	6:20 7:50 9:20 10:50 12:20	6:28 7:58 9:28 10:58 12:28	6:40 8:10 9:40 11:10 12:40	6:51 8:21 9:51 11:21 12:51	7:07 8:37 10:07 11:37 13:07 14:37	7:25 8:55 10:25 11:55 13:25 14:55	7:45 9:15 10:45 12:15 13:45 15:15

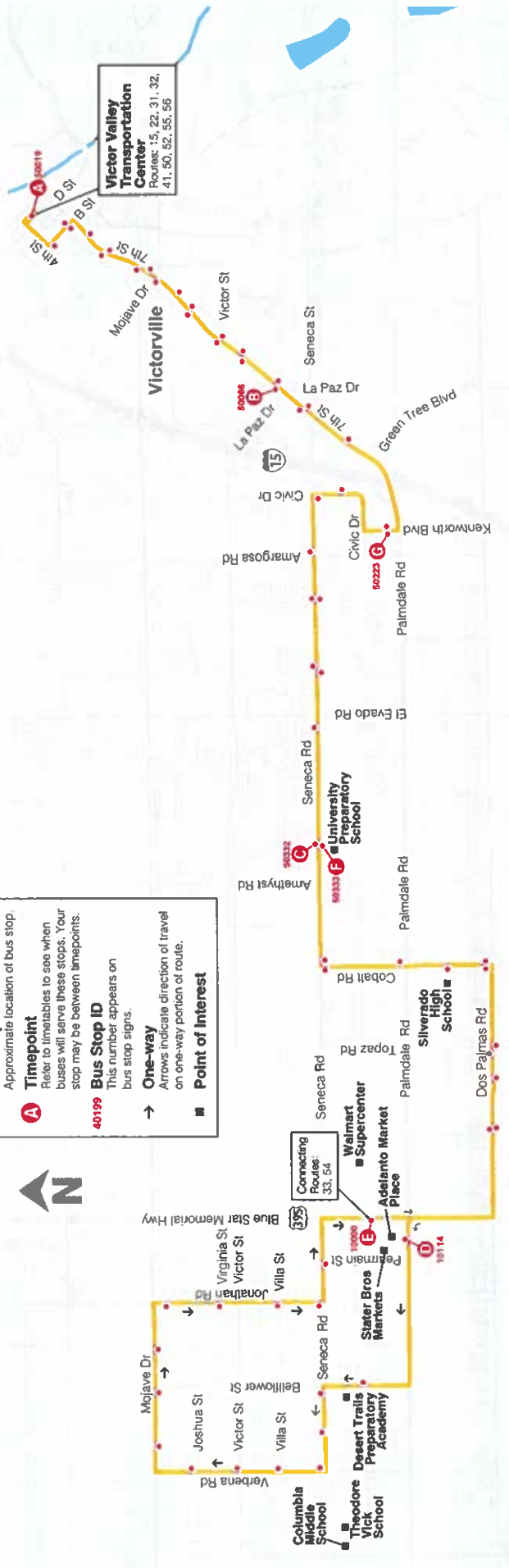
Bus Stop
Approximate location of bus stop

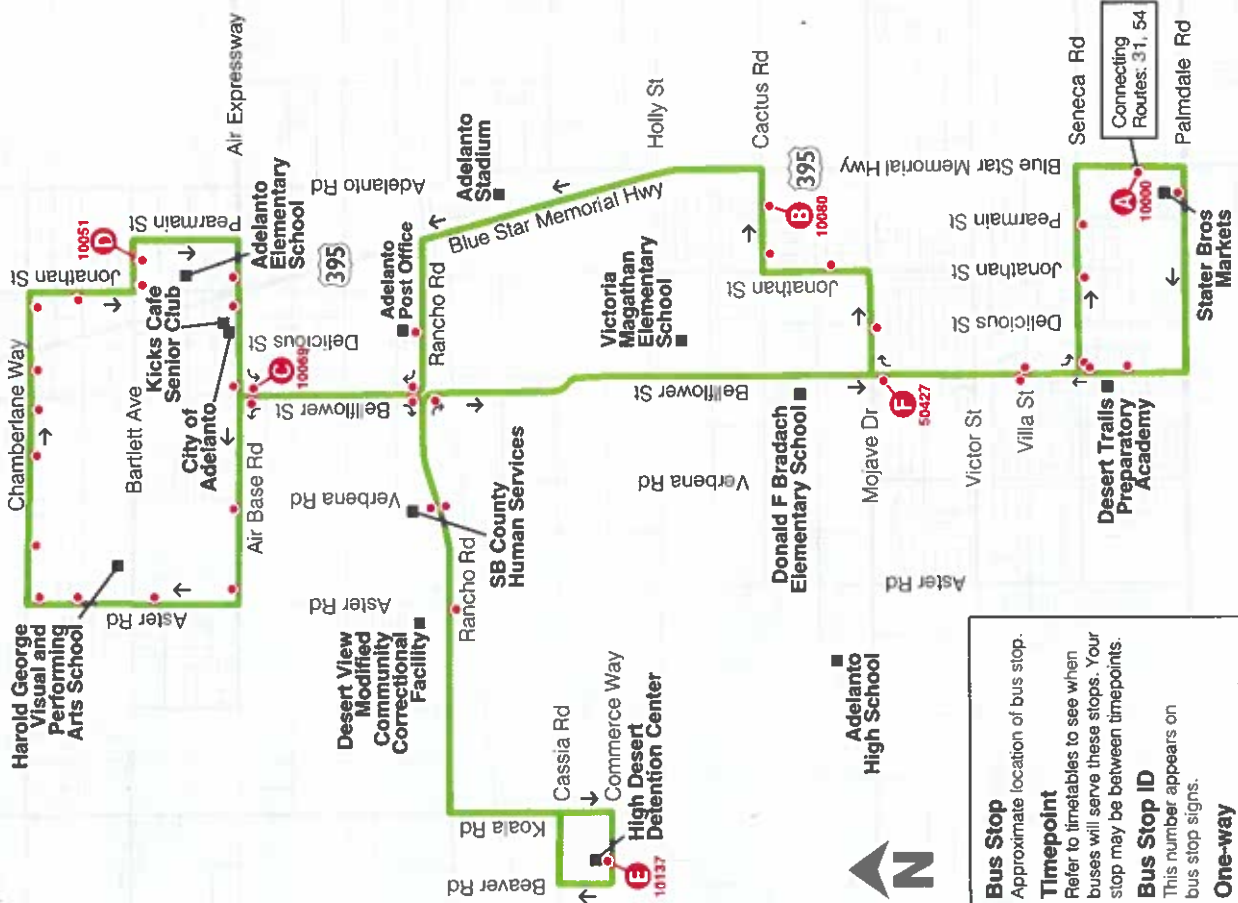
Timepoint
Refer to timetables to see when buses will serve these stops. Your stop may be between timepoints.

Bus Stop ID
This number appears on bus stop signs.

One-way
Arrows indicate direction of travel on one-way portion of route.

Point of Interest





- Bus Stop**
Approximate location of bus stop.
- Timepoint**
Refer to timetables to see when buses will serve these stops. Your stop may be between timepoints.
- Bus Stop ID**
This number appears on bus stop signs.
- One-way**
Arrows indicate direction of travel on one-way portion of route.
- Point of Interest**

Monday-Friday

Northbound		Southbound	
Hwy 395 & Crossroads (A)	Cactus Rd & Hwy 395 (B)	Bellflower St & Air Expressway (C)	Bartlett Ave & Greening St (D)
6:40	6:48	6:54	7:06
7:40	7:48	7:54	8:07
8:40	8:48	8:54	9:07
9:40	9:48	9:54	10:07
10:40	10:48	10:54	11:07
11:40	11:48	11:54	12:07
12:40	12:48	12:54	1:07
1:40	1:48	1:54	2:07
2:40	2:48	2:54	3:07
3:40	3:49	3:55	4:07
4:40	4:49	4:55	5:07
5:40	5:49	5:55	6:07
6:40	6:49	6:55	7:07
7:40	7:49	7:55	8:07
8:40	8:49	8:55	9:06

Northbound		Southbound	
Hwy 395 & Crossroads (A)	Cactus Rd & Hwy 395 (B)	Bellflower St & Air Expressway (C)	Bartlett Ave & Greening St (D)
7:16	7:16	7:16	7:28
8:16	8:16	8:16	8:28
9:16	9:16	9:16	9:28
10:16	10:16	10:16	10:28
11:16	11:16	11:16	11:28
12:16	12:16	12:16	12:28
1:16	1:16	1:16	1:28
2:16	2:16	2:16	2:28
3:16	3:16	3:16	3:27
4:16	4:16	4:16	4:27
5:16	5:16	5:16	5:27
6:16	6:16	6:16	6:27
7:16	7:16	7:16	7:27
8:16	8:16	8:16	8:27

Saturday

Northbound		Southbound	
Hwy 395 & Crossroads (A)	Cactus Rd & Hwy 395 (B)	Bellflower St & Air Expressway (C)	Bartlett Ave & Greening St (D)
7:12	7:20	7:26	7:40
8:12	8:20	8:26	8:40
9:12	9:20	9:26	9:40
10:12	10:20	10:26	10:40
11:12	11:20	11:26	11:40
12:12	12:20	12:26	12:40
1:12	1:20	1:26	1:40
2:12	2:20	2:26	2:40
3:12	3:20	3:26	3:40
4:12	4:20	4:26	4:40
5:12	5:20	5:26	5:40
6:12	6:20	6:26	6:40
7:12	7:20	7:26	7:38

Northbound		Southbound	
Hwy 395 & Crossroads (A)	Cactus Rd & Hwy 395 (B)	Bellflower St & Air Expressway (C)	Bartlett Ave & Greening St (D)
7:45	7:45	7:45	8:01
8:45	8:45	8:45	9:01
9:45	9:45	9:45	10:01
10:45	10:45	10:45	11:01
11:45	11:45	11:45	12:01
12:45	12:45	12:45	1:01
1:45	1:45	1:45	2:01
2:45	2:45	2:45	3:01
3:45	3:45	3:45	4:01
4:45	4:45	4:45	5:01
5:45	5:45	5:45	6:01
6:45	6:45	6:45	7:01

Sunday

Northbound		Southbound	
Hwy 395 & Crossroads (A)	Cactus Rd & Hwy 395 (B)	Bellflower St & Air Expressway (C)	Bartlett Ave & Greening St (D)
8:07	8:15	8:21	8:37
9:07	9:15	9:21	9:37
10:07	10:15	10:21	10:37
11:07	11:15	11:21	11:37
12:07	12:15	12:21	12:37
1:07	1:15	1:21	1:37
2:07	2:15	2:21	2:37
3:07	3:15	3:21	3:37
4:07	4:15	4:21	4:37
5:07	5:15	5:21	5:37

Northbound		Southbound	
Hwy 395 & Crossroads (A)	Cactus Rd & Hwy 395 (B)	Bellflower St & Air Expressway (C)	Bartlett Ave & Greening St (D)
8:42	8:42	8:42	8:58
9:42	9:42	9:42	9:58
10:42	10:42	10:42	10:58
11:42	11:42	11:42	11:58
12:42	12:42	12:42	12:58
1:42	1:42	1:42	1:58
2:42	2:42	2:42	2:58
3:42	3:42	3:42	3:58
4:42	4:42	4:42	4:58
5:42	5:42	5:42	5:58

Monday-Friday

Eastbound		Westbound	
Victor Valley Transportation Center	Outer Hwy 18 South & Dale Evans Pkwy	Rancherías Rd & Thunderbird Rd	Kasota Rd & Hwy 18
A	B	C	D
6:20	6:28	6:38	6:46
7:20	7:28	7:38	7:46
7:50	7:58	8:08	8:16
8:20	8:28	8:38	8:46
8:50	8:58	9:08	9:17
9:20	9:30	9:43	9:52
9:50	10:00	10:13	10:22
10:20	10:30	10:43	10:52
10:50	11:00	11:13	11:22
11:20	11:30	11:43	11:52
11:50	12:00	12:13	12:22
12:20	12:30	12:43	12:52
12:50	1:00	1:13	1:22
1:30	1:43	1:52	2:02
2:00	2:13	2:22	2:32
2:30	2:43	2:52	3:02
3:00	3:14	3:23	3:33
3:20	3:31	3:44	3:53
3:50	4:01	4:14	4:23
4:20	4:31	4:44	4:53
4:50	5:01	5:14	5:23
5:20	5:31	5:44	5:53
5:50	6:01	6:14	6:23
6:20	6:31	6:44	6:53
7:20	7:27	7:36	7:44
8:40	8:47	8:56	9:04

Eastbound		Westbound	
Victor Valley Transportation Center	Outer Hwy 18 South & Dale Evans Pkwy	Rancherías Rd & Thunderbird Rd	Kasota Rd & Hwy 18
A	B	C	D
6:09	6:20	6:30	6:40
7:19	7:30	7:40	7:50
8:19	8:30	8:40	8:50
9:21	9:30	9:40	9:50
10:29	10:30	10:40	10:50
11:29	11:30	11:40	11:50
11:59	12:00	12:10	12:20
12:29	12:30	12:40	12:50
12:59	1:00	1:10	1:20
1:59	2:00	2:10	2:20
2:29	2:30	2:40	2:50
3:29	3:30	3:40	3:50
4:00	4:00	4:10	4:20
4:30	4:30	4:40	4:50
5:00	5:00	5:10	5:20
5:30	5:30	5:40	5:50
6:00	6:00	6:10	6:20
6:30	6:30	6:40	6:50
7:00	7:00	7:10	7:20
8:27	8:27	8:37	8:47

Saturday

Eastbound		Westbound	
Victor Valley Transportation Center	Outer Hwy 18 South & Dale Evans Pkwy	Rancherías Rd & Thunderbird Rd	Kasota Rd & Hwy 18
A	B	C	D
7:20	7:30	7:41	7:48
8:20	8:30	8:41	8:48
9:20	9:30	9:41	9:48
10:20	10:30	10:41	10:48
11:20	11:30	11:41	11:48
12:20	12:30	12:41	12:48
1:20	1:30	1:41	1:48
2:20	2:30	2:41	2:48
3:20	3:30	3:41	3:48
4:20	4:30	4:41	4:48
5:20	5:30	5:41	5:48
6:20	6:30	6:41	6:48
7:20	7:30	7:41	7:48

Eastbound		Westbound	
Victor Valley Transportation Center	Outer Hwy 18 South & Dale Evans Pkwy	Rancherías Rd & Thunderbird Rd	Kasota Rd & Hwy 18
A	B	C	D
7:20	7:30	7:41	7:48
8:20	8:30	8:41	8:48
9:20	9:30	9:41	9:48
10:20	10:30	10:41	10:48
11:20	11:30	11:41	11:48
12:20	12:30	12:41	12:48
1:20	1:30	1:41	1:48
2:20	2:30	2:41	2:48
3:20	3:30	3:41	3:48
4:20	4:30	4:41	4:48
5:20	5:30	5:41	5:48
6:20	6:30	6:41	6:48
7:20	7:30	7:41	7:48

Sunday

Eastbound		Westbound	
Victor Valley Transportation Center	Outer Hwy 18 South & Dale Evans Pkwy	Rancherías Rd & Thunderbird Rd	Kasota Rd & Hwy 18
A	B	C	D
8:20	8:29	8:37	8:45
9:20	9:29	9:37	9:45
10:20	10:29	10:37	10:45
11:20	11:29	11:37	11:45
12:20	12:29	12:37	12:45
1:20	1:29	1:37	1:45
2:20	2:29	2:37	2:45
3:20	3:29	3:37	3:45
4:20	4:29	4:37	4:45
5:20	5:29	5:37	5:45

Eastbound		Westbound	
Victor Valley Transportation Center	Outer Hwy 18 South & Dale Evans Pkwy	Rancherías Rd & Thunderbird Rd	Kasota Rd & Hwy 18
A	B	C	D
8:20	8:29	8:37	8:45
9:20	9:29	9:37	9:45
10:20	10:29	10:37	10:45
11:20	11:29	11:37	11:45
12:20	12:29	12:37	12:45
1:20	1:29	1:37	1:45
2:20	2:29	2:37	2:45
3:20	3:29	3:37	3:45
4:20	4:29	4:37	4:45
5:20	5:29	5:37	5:45



- Bus Stop**
Approximate location of bus stop.
- Timepoint**
Refer to timetables to see when buses will serve these stops. Your stop may be between timepoints.
- Bus Stop ID**
This number appears on bus stop signs.
- One-way**
Arrows indicate direction of travel on one-way portion of route.
- Point of Interest**
Indicated by a square symbol.

Saturday

Westbound

Apple Valley Post Office	Bear Valley Rd & Kiowa Rd	Victor Valley College	Apple Valley Post Office
A 7:51	B 7:59	C 8:10	A 7:41
8:51	8:59	9:10	8:41
9:51	9:59	10:10	9:41
10:51	10:59	11:10	10:41
11:51	11:59	12:10	11:41
12:51	12:59	1:10	12:41
1:51	1:59	2:10	1:41
2:51	2:59	3:10	2:41
3:51	3:59	4:10	3:41
4:51	4:59	5:10	4:41
5:51	5:59	6:10	5:41
6:51	6:59	7:10	6:41
7:51	7:59	8:10	7:41

Eastbound

Victor Valley College	Bear Valley Rd & Kiowa Rd	Apple Valley Post Office
C 7:20	D 7:30	A 7:41
8:20	8:30	8:41
9:20	9:30	9:41
10:20	10:30	10:41
11:20	11:30	11:41
12:20	12:30	12:41
1:20	1:30	1:41
2:20	2:30	2:41
3:20	3:30	3:41
4:20	4:30	4:41
5:20	5:30	5:41
6:20	6:30	6:41
7:20	7:30	7:41

Sunday

Westbound

Apple Valley Post Office	Bear Valley Rd & Kiowa Rd	Victor Valley College
A 7:50	B 7:58	C 8:09
8:50	8:58	9:09
9:50	9:58	10:09
10:50	10:58	11:09
11:50	11:58	12:09
12:50	12:58	1:09
1:50	1:58	2:09
2:50	2:58	3:09
3:50	3:58	4:09
4:50	4:58	5:09
5:50	5:58	6:09

Eastbound

Victor Valley College	Bear Valley Rd & Kiowa Rd	Apple Valley Post Office
C 8:19	D 8:28	A 8:39
9:19	9:28	9:39
10:19	10:28	10:39
11:19	11:28	11:39
12:25	12:34	12:45
1:19	1:28	1:39
2:19	2:28	2:39
3:19	3:28	3:39
4:19	4:28	4:39
5:19	5:28	5:39

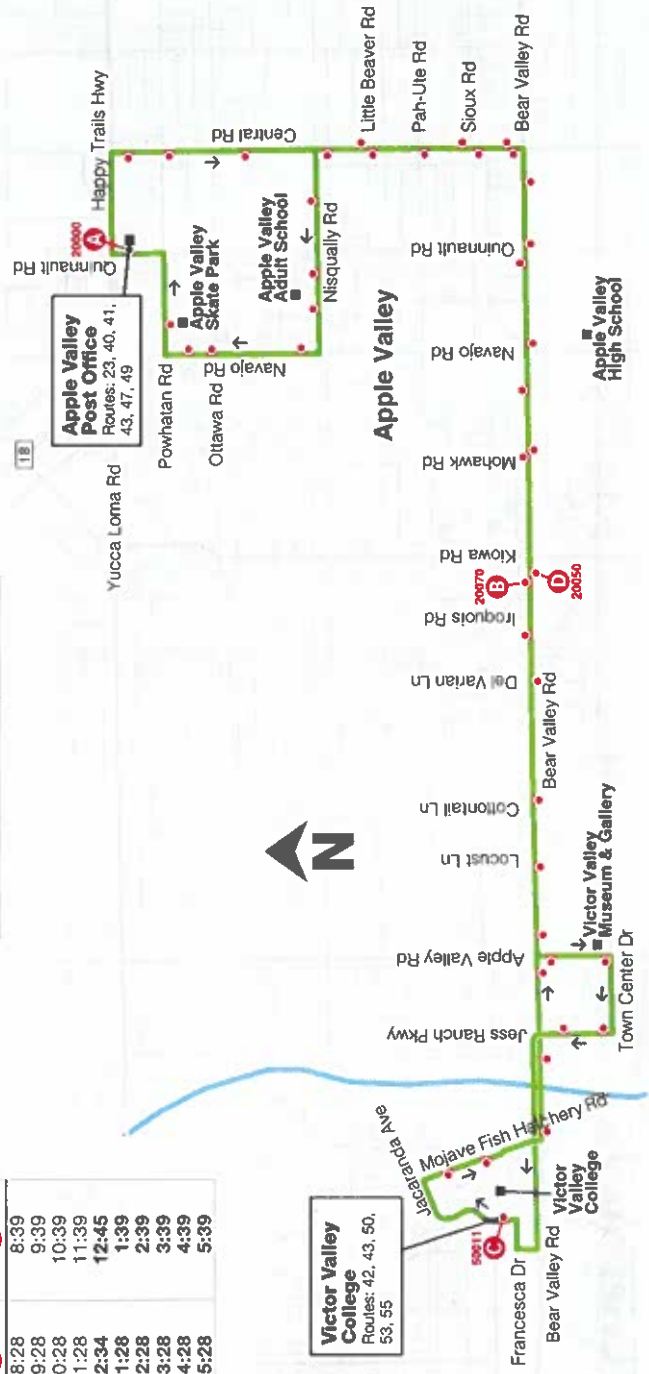
Monday-Friday

Westbound

Apple Valley Post Office	Bear Valley Rd & Kiowa Rd	Victor Valley College
A 6:03	B 6:12	C 6:24
6:59	7:08	7:20
7:55	8:04	8:16
8:21	8:30	8:42
8:51	9:00	9:12
9:21	9:30	9:42
9:51	10:00	10:12
10:20	10:29	10:41
10:50	10:59	11:11
11:20	11:29	11:41
11:49	11:58	12:10
12:20	12:29	12:41
12:51	1:00	1:12
1:20	1:29	1:41
1:53	2:02	2:14
2:20	2:29	2:41
2:55	3:04	3:17
3:20	3:29	3:42
3:56	4:05	4:18
4:21	4:30	4:43
4:57	5:06	5:19
5:58	6:07	6:20
6:59	7:08	7:18
7:52	7:59	8:09
8:45	8:52	9:02

Eastbound

Victor Valley College	Bear Valley Rd & Kiowa Rd	Apple Valley Post Office
C 6:30	D 6:39	A 6:51
7:26	7:35	7:47
8:22	8:31	8:43
8:48	8:57	9:09
9:20	9:30	9:42
9:48	9:58	10:10
10:19	10:29	10:41
10:49	10:59	11:11
11:18	11:28	11:40
11:48	11:58	12:10
12:17	12:27	12:39
12:48	12:58	1:10
1:19	1:29	1:41
1:48	1:58	2:10
2:21	2:31	2:43
2:48	2:58	3:10
3:21	3:32	3:44
3:48	3:59	4:11
4:48	4:59	5:11
5:23	5:34	5:46
6:24	6:35	6:47
7:24	7:33	7:43
8:17	8:26	8:36



- Bus Stop**
Approximate location of bus stop.
- Timepoint**
Refers to timetables to see when buses will serve these stops. Your stop may be between timepoints.
- 40199 Bus Stop ID**
This number appears on bus stop signs.
- One-way**
Arrows indicate direction of travel on one-way portion of route.
- Point of Interest**
Indicates a location of interest.

Saturday

Westbound		Eastbound	
Yucca Loma Rd & Apple Valley Rd	Hesperia Rd & Nisqualli Rd	Victor Valley Mall	Apple Valley Post Office
7:51	8:00	7:34	8:07
8:51	9:00	8:34	8:57
9:51	10:00	9:34	9:57
10:51	11:00	10:34	11:07
11:51	12:00	11:34	12:07
12:51	1:00	12:34	1:30
1:51	2:00	1:34	2:07
2:51	3:00	2:34	3:07
3:51	4:00	3:34	4:07
4:51	5:00	4:34	5:07
5:51	6:00	5:34	6:07
6:51	7:00	6:34	7:07

Westbound		Eastbound	
Yucca Loma Rd & Apple Valley Rd	Hesperia Rd & Nisqualli Rd	Victor Valley Mall	Apple Valley Post Office
6:03	6:15	6:03	6:07
7:03	7:15	7:03	7:07
8:03	8:15	8:03	8:07
9:03	9:15	9:03	9:07
10:03	10:15	10:03	10:07
11:03	11:15	11:03	11:07
12:03	12:15	12:03	12:07
1:03	1:15	1:03	1:30
2:03	2:15	2:03	2:07
3:03	3:15	3:03	3:07
4:03	4:15	4:03	4:07
5:03	5:15	5:03	5:07
6:03	6:15	6:03	6:07
7:03	7:15	7:03	7:07

Monday-Friday

Westbound		Eastbound	
Yucca Loma Rd & Apple Valley Rd	Hesperia Rd & Nisqualli Rd	Victor Valley Mall	Apple Valley Post Office
6:03	6:15	6:03	6:07
7:03	7:15	7:03	7:07
8:03	8:15	8:03	8:07
9:03	9:15	9:03	9:07
10:03	10:15	10:03	10:07
11:03	11:15	11:03	11:07
12:03	12:15	12:03	12:07
1:03	1:15	1:03	1:30
2:03	2:15	2:03	2:07
3:03	3:15	3:03	3:07
4:03	4:15	4:03	4:07
5:03	5:15	5:03	5:07
6:03	6:15	6:03	6:07
7:03	7:15	7:03	7:07

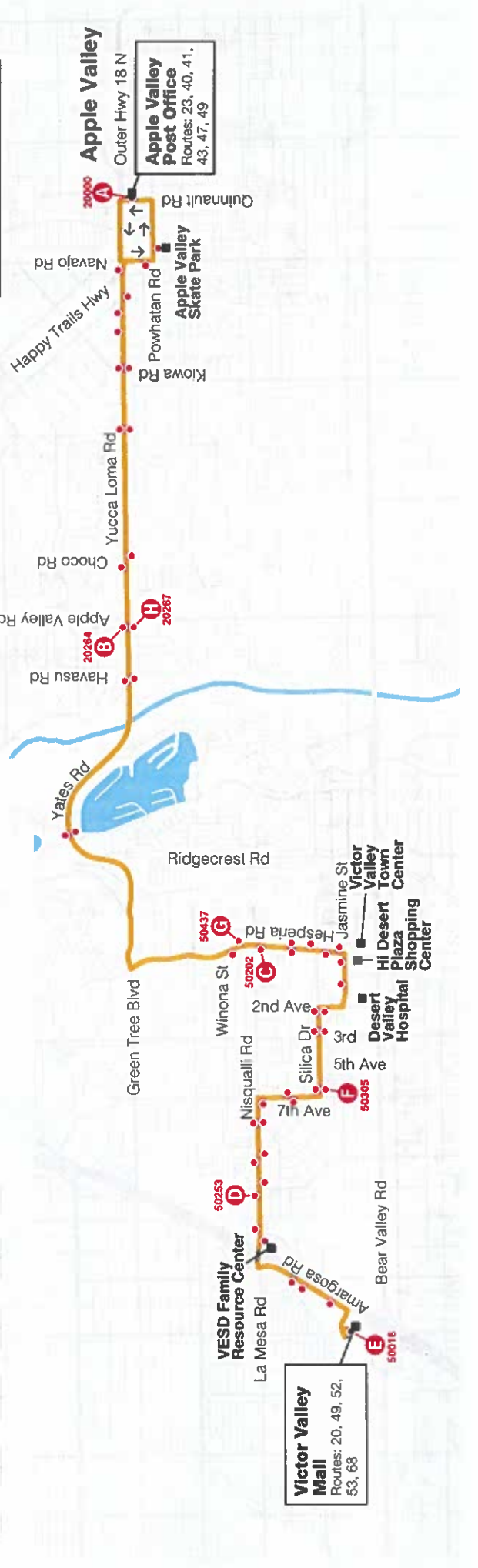
Westbound		Eastbound	
Yucca Loma Rd & Apple Valley Rd	Hesperia Rd & Nisqualli Rd	Victor Valley Mall	Apple Valley Post Office
6:03	6:15	6:03	6:07
7:03	7:15	7:03	7:07
8:03	8:15	8:03	8:07
9:03	9:15	9:03	9:07
10:03	10:15	10:03	10:07
11:03	11:15	11:03	11:07
12:03	12:15	12:03	12:07
1:03	1:15	1:03	1:30
2:03	2:15	2:03	2:07
3:03	3:15	3:03	3:07
4:03	4:15	4:03	4:07
5:03	5:15	5:03	5:07
6:03	6:15	6:03	6:07
7:03	7:15	7:03	7:07

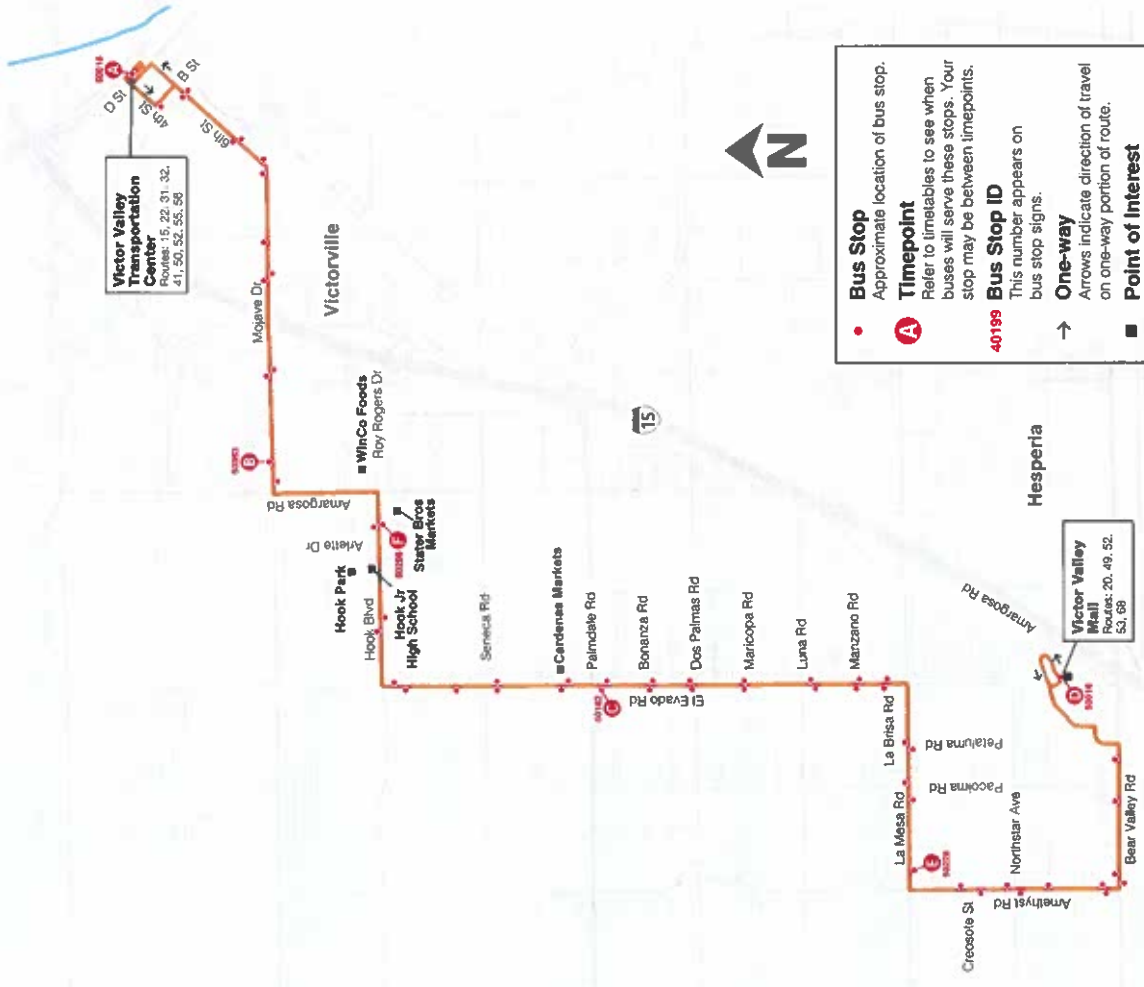
Sunday

Westbound		Eastbound	
Yucca Loma Rd & Apple Valley Rd	Hesperia Rd & Nisqualli Rd	Victor Valley Mall	Apple Valley Post Office
7:50	8:11	8:33	9:06
8:50	9:11	9:33	9:56
9:50	10:11	10:33	10:56
10:50	11:11	11:33	11:56
11:50	12:11	12:33	12:56
12:50	1:11	1:33	1:56
1:50	2:11	2:33	2:56
2:50	3:11	3:33	3:56
3:50	4:11	4:33	4:56
4:50	5:11	5:33	5:56
5:50	6:11	6:33	6:56

Westbound		Eastbound	
Yucca Loma Rd & Apple Valley Rd	Hesperia Rd & Nisqualli Rd	Victor Valley Mall	Apple Valley Post Office
6:03	6:15	6:03	6:07
7:03	7:15	7:03	7:07
8:03	8:15	8:03	8:07
9:03	9:15	9:03	9:07
10:03	10:15	10:03	10:07
11:03	11:15	11:03	11:07
12:03	12:15	12:03	12:07
1:03	1:15	1:03	1:30
2:03	2:15	2:03	2:07
3:03	3:15	3:03	3:07
4:03	4:15	4:03	4:07
5:03	5:15	5:03	5:07
6:03	6:15	6:03	6:07
7:03	7:15	7:03	7:07

Westbound		Eastbound	
Yucca Loma Rd & Apple Valley Rd	Hesperia Rd & Nisqualli Rd	Victor Valley Mall	Apple Valley Post Office
6:03	6:15	6:03	6:07
7:03	7:15	7:03	7:07
8:03	8:15	8:03	8:07
9:03	9:15	9:03	9:07
10:03	10:15	10:03	10:07
11:03	11:15	11:03	11:07
12:03	12:15	12:03	12:07
1:03	1:15	1:03	1:30
2:03	2:15	2:03	2:07
3:03	3:15	3:03	3:07
4:03	4:15	4:03	4:07
5:03	5:15	5:03	5:07
6:03	6:15	6:03	6:07
7:03	7:15	7:03	7:07





Monday-Friday

Southbound		Northbound	
Victor Valley Transportation Center	Hook Blvd & Arlette Dr	Victor Valley Mall	Seneca Rd & Del Gado Rd
A	B	D	F
6:20	6:29	6:52	7:05
7:20	7:29	7:52	7:35
7:50	7:59	8:22	8:15
8:20	8:29	8:52	8:45
8:50	8:59	9:23	9:14
9:20	9:29	9:52	9:45
9:50	9:59	10:22	10:15
10:20	10:29	10:52	10:45
10:50	10:59	11:22	11:15
11:20	11:29	11:52	11:45
11:50	11:59	12:22	12:15
12:20	12:29	12:52	12:45
12:50	12:59	1:22	1:15
1:20	1:29	1:52	1:45
1:50	1:59	2:22	2:15
2:20	2:29	2:52	2:45
2:50	2:59	3:23	3:15
3:20	3:30	3:54	3:48
3:50	4:00	4:24	4:17
4:20	4:30	4:54	4:47
4:50	5:00	5:24	5:17
5:20	5:30	5:54	5:47
5:50	6:00	6:24	6:17
6:20	6:30	6:54	6:48
6:50	7:00	7:24	7:18
7:20	7:28	7:50	7:45
8:30	8:38	9:00	8:53

Saturday

Southbound		Northbound	
Victor Valley Transportation Center	Hook Blvd & Arlette Dr	Victor Valley Mall	Seneca Rd & Del Gado Rd
A	B	D	F
7:20	7:30	7:52	8:02
8:34	8:44	9:06	9:16
9:48	9:58	10:20	10:30
11:20	11:30	11:52	12:02
12:34	12:44	1:06	1:16
1:48	1:58	2:20	2:30
3:20	3:30	3:52	4:02
4:34	4:44	5:06	5:16
5:48	5:58	6:20	6:30
7:20	7:30	7:52	8:02

Sunday

Southbound		Northbound	
Victor Valley Transportation Center	Hook Blvd & Arlette Dr	Victor Valley Mall	Seneca Rd & Del Gado Rd
A	B	D	F
8:20	8:29	8:51	9:01
9:34	9:43	10:05	10:15
10:48	10:57	11:19	11:29
12:20	12:29	12:51	1:01
1:34	1:43	2:05	2:15
2:48	2:57	3:19	3:29
4:20	4:29	4:51	5:01
5:34	5:43	6:05	6:15



Victor Valley Transp Ctr – Victor Valley College

Monday-Friday

Southbound

Victor Valley Transportation Center (A)	Hesperia Rd & Chalon Rd (B)	Victor Valley College (C)
6:15	6:25	6:36
7:15	7:25	7:36
7:45	7:55	8:06
8:15	8:25	8:36
8:45	8:55	9:06
9:15	9:24	9:35
9:45	9:54	10:05
10:15	10:24	10:35
10:45	10:54	11:05
11:15	11:24	11:35
11:45	11:54	12:05
12:15	12:24	12:35
12:45	12:54	1:05
1:15	1:24	1:35
1:45	1:54	2:05
2:15	2:24	2:35
2:45	2:54	3:05
3:15	3:24	3:35
3:45	3:54	4:05
4:15	4:24	4:35
4:45	4:54	5:05
5:15	5:24	5:35
6:15	6:24	6:35
7:15	7:24	7:35
8:15	8:24	8:35

Northbound

Victor Valley College (C)	Hesperia Rd & Cherry Hill Dr (D)	Victor Valley Transportation Center (A)
5:45	5:57	6:04
6:45	6:57	7:04
7:45	7:57	8:04
8:15	8:27	8:34
8:45	8:57	9:04
9:15	9:27	9:35
9:45	9:57	10:05
10:15	10:27	10:35
10:45	10:57	11:05
11:15	11:27	11:35
11:45	11:57	12:05
12:15	12:27	12:35
12:45	12:57	1:05
1:15	1:27	1:35
1:45	1:57	2:05
2:15	2:27	2:35
2:45	2:57	3:05
3:15	3:27	3:35
3:45	3:57	4:05
4:15	4:27	4:35
4:45	4:57	5:05
5:15	5:27	5:35
6:15	6:27	6:35
7:15	7:27	7:35
8:15	8:27	8:35

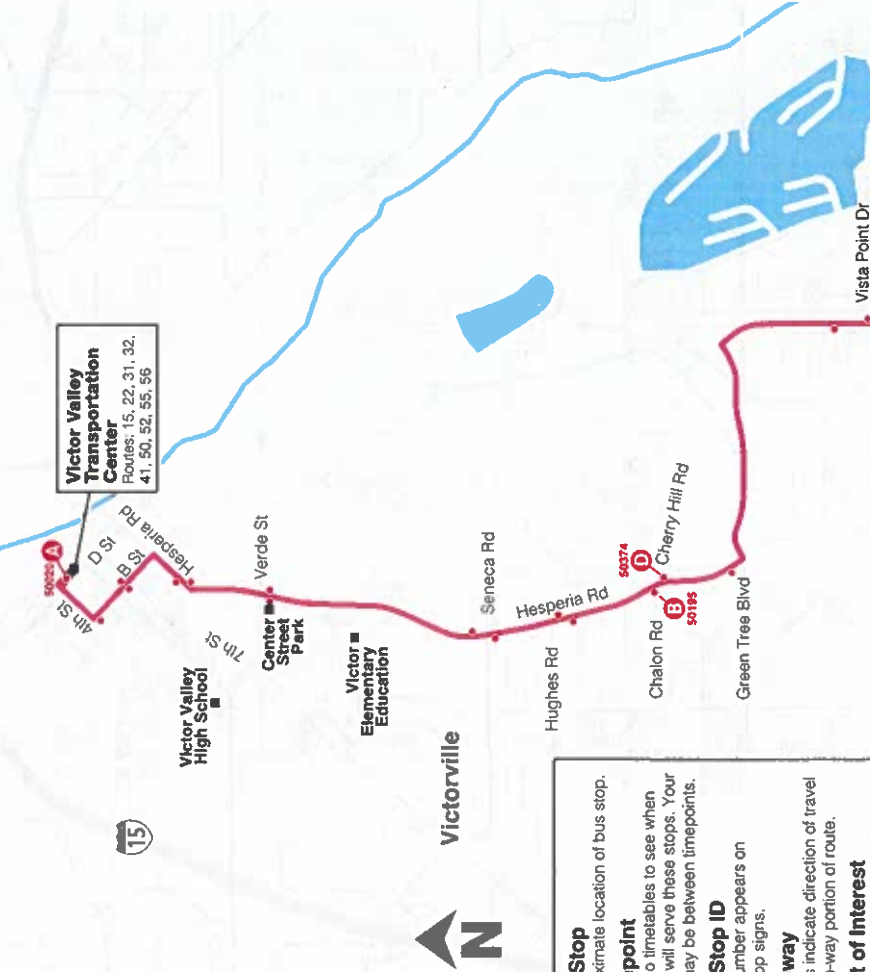
Saturday

Southbound

Victor Valley Transportation Center (A)	Hesperia Rd & Chalon Rd (B)	Victor Valley College (C)
7:15	7:24	7:35
8:15	8:24	8:35
9:15	9:24	9:35
10:15	10:24	10:35
11:15	11:24	11:35
12:15	12:24	12:35
1:15	1:24	1:35
2:15	2:24	2:35
3:15	3:24	3:35
4:15	4:24	4:35
5:15	5:24	5:35
6:15	6:24	6:35
7:15	7:24	7:35

Northbound

Victor Valley College (C)	Hesperia Rd & Cherry Hill Dr (D)	Victor Valley Transportation Center (A)
7:45	7:58	8:06
8:45	8:58	9:06
9:45	9:58	10:06
10:45	10:58	11:06
11:45	11:58	12:06
12:45	12:58	1:06
1:45	1:58	2:06
2:45	2:58	3:06
3:45	3:58	4:06
4:45	4:58	5:06
5:45	5:58	6:06
6:45	6:58	7:06



Sunday

Southbound

Victor Valley Transportation Center (A)	Hesperia Rd & Chalon Rd (B)	Victor Valley College (C)
8:15	8:24	8:35
9:15	9:24	9:35
10:15	10:24	10:35
11:15	11:24	11:35
12:15	12:24	12:35
1:15	1:24	1:35
2:15	2:24	2:35
3:15	3:24	3:35
4:15	4:24	4:35
5:15	5:24	5:35

Northbound

Victor Valley College (C)	Hesperia Rd & Cherry Hill Dr (D)	Victor Valley Transportation Center (A)
8:45	8:58	9:06
9:45	9:58	10:06
10:45	10:58	11:06
11:45	11:58	12:06
12:45	12:58	1:06
1:45	1:58	2:06
2:45	2:58	3:06
3:45	3:58	4:06
4:45	4:58	5:06



Super Target – Hesperia Post Office

Monday-Friday

Westbound					
Olive St & G Ave (A)	3rd Ave & Main St (B)	Juniper St & 7th Ave (C)	Live Oak St & Tamarisk Ave (D)	Muscatal St & Malibu Ave (E)	Main St & Cataba Rd (F)
AM 6:14	6:20	6:30	6:38	6:51	6:58
8:14	8:20	8:30	8:38	8:51	8:58
9:14	9:20	9:30	9:38	9:52	10:01
10:14	10:20	10:30	10:38	10:52	11:01
11:14	11:20	11:30	11:38	11:52	12:01
12:14	12:20	12:30	12:38	12:52	1:01
1:14	1:20	1:30	1:38	1:52	2:01
2:14	2:20	2:30	2:38	2:52	3:01
3:14	3:21	3:31	3:38	3:53	4:01
4:14	4:21	4:31	4:38	4:53	5:01
5:14	5:21	5:31	5:38	5:53	6:01
6:14	6:21	6:31	6:38	6:53	7:01
7:14	7:20	7:29	7:38	7:52	7:59
8:14	8:20	8:29	8:38	8:52	---

Eastbound				
Main St & Cataba Rd (F)	Muscatal St & Malibu Ave (E)	Live Oak St & Tamarisk Ave (G)	7th Ave & Hercules St (H)	Olive St & G Ave (A)
AM 6:25	6:31	6:40	6:49	7:01
8:25	8:31	8:40	8:49	9:01
9:25	9:32	9:43	9:53	10:06
10:25	10:32	10:43	10:53	11:06
11:25	11:32	11:43	11:53	12:06
12:25	12:32	12:43	12:53	1:06
2:25	2:32	2:43	2:53	3:06
3:25	3:33	3:44	3:54	4:07
4:25	4:33	4:44	4:54	5:07
5:25	5:33	5:44	5:54	6:07
6:25	6:33	6:44	6:54	7:07
7:25	7:32	7:42	7:51	8:03
8:17	8:24	8:34	8:43	8:55

Saturday

Westbound					
Olive St & G Ave (A)	3rd Ave & Main St (B)	Juniper St & 7th Ave (C)	Live Oak St & Tamarisk Ave (D)	Muscatal St & Malibu Ave (E)	Main St & Cataba Rd (F)
AM 7:14	7:20	7:29	7:37	7:50	7:58
8:14	8:20	8:29	8:37	8:50	8:58
9:14	9:20	9:29	9:37	9:50	9:58
10:14	10:20	10:29	10:37	10:50	10:58
11:14	11:20	11:29	11:37	11:50	11:58
12:14	12:20	12:29	12:37	12:50	12:58
1:14	1:20	1:29	1:37	1:50	1:58
2:14	2:20	2:29	2:37	2:50	2:58
3:14	3:20	3:29	3:37	3:50	3:58
4:14	4:20	4:29	4:37	4:50	4:58
5:14	5:20	5:29	5:37	5:50	5:58
6:14	6:20	6:29	6:37	6:50	6:58
7:14	7:20	7:29	7:37	7:50	---



Bus Stop
Approximate location of bus stop.

A Timepoint
Refer to timetables to see when buses will serve these stops. Your stop may be between timepoints.

40199 Bus Stop ID
This number appears on bus stop signs.

→ One-way
Arrows indicate direction of travel on one-way portion of route.

■ Point of Interest

Sunday

Westbound					
Olive St & G Ave (A)	3rd Ave & Main St (B)	Juniper St & 7th Ave (C)	Live Oak St & Tamarisk Ave (D)	Muscatal St & Malibu Ave (E)	Main St & Cataba Rd (F)
AM 8:14	8:20	8:29	8:37	8:51	8:59
9:14	9:20	9:29	9:37	9:51	9:59
10:14	10:20	10:29	10:37	10:51	10:59
11:14	11:20	11:29	11:37	11:51	11:59
12:14	12:20	12:29	12:37	12:51	12:59
1:14	1:20	1:29	1:37	1:51	1:59
2:14	2:20	2:29	2:37	2:51	2:59
3:14	3:20	3:29	3:37	3:51	3:59
4:14	4:20	4:29	4:37	4:51	4:59
5:14	5:20	5:29	5:37	5:51	---

Eastbound				
Main St & Cataba Rd (F)	Muscatal St & Malibu Ave (E)	Live Oak St & Tamarisk Ave (G)	7th Ave & Hercules St (H)	Olive St & G Ave (A)
AM 8:25	8:32	8:42	8:51	9:02
9:25	9:32	9:42	9:51	10:02
10:25	10:32	10:42	10:51	11:02
11:25	11:32	11:42	11:51	12:02
12:25	12:32	12:42	12:51	1:02
1:25	1:32	1:42	1:51	2:02
2:25	2:32	2:42	2:51	3:02
3:25	3:32	3:42	3:51	4:02
4:25	4:32	4:42	4:51	5:02
5:25	5:32	5:42	5:51	6:02

Monday-Friday

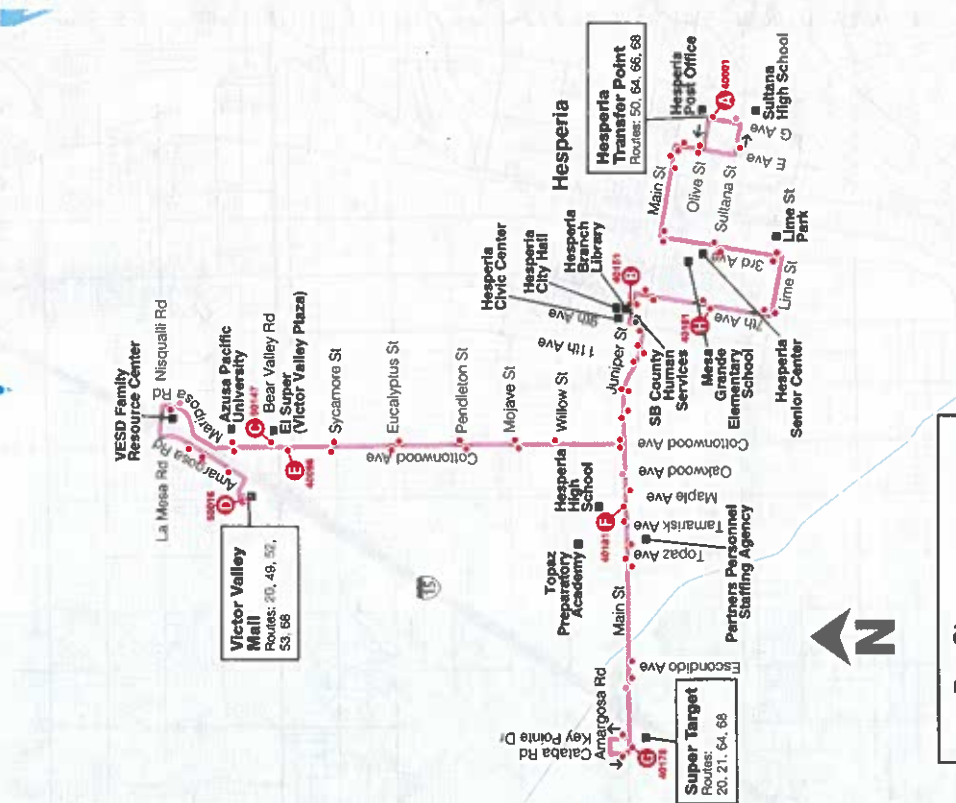
Westbound			Eastbound					
G Ave & Olive St (A)	Juniper St & 7th Ave (B)	Cottonwood Ave & Bear Valley Rd (C)	Victor Valley Mall (D)	Cottonwood Ave & Bear Valley Rd (E)	Main St & Maple Ave (F)	Main St & Catalina Rd (G)	7th Ave & Sultana St (H)	6 Ave & Olive St (A)
AM	6:14	6:35	6:47	6:55	7:04	7:11	6:50	7:02
	7:14	7:35	7:47	7:55	8:04	8:11	7:50	8:02
	8:14	8:35	8:47	8:55	9:04	9:12	8:50	9:02
	9:14	9:35	9:48	9:56	10:05	10:13	9:40	10:05
	10:14	10:37	10:48	10:56	11:05	11:13	10:53	11:05
	11:14	11:37	11:48	11:56	12:05	12:13	11:53	12:05
PM	12:14	12:37	12:48	12:56	1:05	1:13	12:53	1:05
	1:14	1:37	1:48	1:56	2:05	2:13	1:53	2:05
	2:14	2:37	2:48	2:56	3:05	3:12	2:40	3:05
	3:14	3:38	3:51	4:00	4:09	4:16	3:53	4:05
	4:14	4:38	4:51	5:00	5:09	5:16	4:40	5:05
	5:14	5:38	5:51	6:00	6:09	6:16	5:53	6:05
	6:14	6:38	6:51	7:00	7:10	7:17	6:40	7:05
	7:14	7:35	7:46	7:53	8:03	8:10	7:51	8:01
	8:14	8:35	8:46	8:53	9:03	9:10	8:51	9:01

Saturday

Westbound			Eastbound					
G Ave & Olive St (A)	Juniper St & 7th Ave (B)	Cottonwood Ave & Bear Valley Rd (C)	Victor Valley Mall (D)	Cottonwood Ave & Bear Valley Rd (E)	Main St & Maple Ave (F)	Main St & Catalina Rd (G)	7th Ave & Sultana St (H)	6 Ave & Olive St (A)
AM	7:14	7:36	7:49	7:56	8:04	8:13	7:37	7:48
	8:14	8:36	8:49	8:56	9:04	9:13	8:37	8:48
	9:14	9:36	9:49	9:56	10:04	10:13	9:37	9:48
	10:14	10:36	10:49	10:56	11:04	11:13	10:37	10:48
	11:14	11:36	11:49	11:56	12:04	12:13	11:37	11:48
PM	12:14	12:36	12:49	12:56	1:04	1:13	12:37	12:48
	1:14	1:36	1:49	1:56	2:04	2:13	1:37	1:48
	2:14	2:36	2:49	2:56	3:04	3:13	2:37	2:48
	3:14	3:36	3:49	3:56	4:04	4:13	3:37	3:48
	4:14	4:36	4:49	4:56	5:04	5:13	4:37	4:48
	5:14	5:36	5:49	5:56	6:04	6:13	5:37	5:48
	6:14	6:36	6:49	6:56	7:04	7:13	6:37	6:48
	7:14	7:36	7:49	7:56	8:04	8:13	7:37	7:48

Sunday

Westbound			Eastbound					
G Ave & Olive St (A)	Juniper St & 7th Ave (B)	Cottonwood Ave & Bear Valley Rd (C)	Victor Valley Mall (D)	Cottonwood Ave & Bear Valley Rd (E)	Main St & Maple Ave (F)	Main St & Catalina Rd (G)	7th Ave & Sultana St (H)	6 Ave & Olive St (A)
AM	8:14	8:36	8:48	8:56	9:06	9:14	8:36	8:48
	9:14	9:36	9:48	9:56	10:06	10:14	9:36	9:48
	10:14	10:36	10:48	10:56	11:06	11:14	10:36	10:48
	11:14	11:36	11:48	11:56	12:06	12:14	11:36	11:48
PM	12:14	12:36	12:48	12:56	1:06	1:14	12:36	12:48
	1:14	1:36	1:48	1:56	2:06	2:14	1:36	1:48
	2:14	2:36	2:48	2:56	3:06	3:14	2:36	2:48
	3:14	3:36	3:48	3:56	4:06	4:14	3:36	3:48
	4:14	4:36	4:48	4:56	5:06	5:14	4:36	4:48
	5:14	5:36	5:48	5:56	6:06	6:14	5:36	5:48



- Bus Stop** - Approximate location of bus stop.
- A** - Timepoint - Refer to timetables to see when buses will serve these stops. Your stop may be between timepoints.
- 40199** - Bus Stop ID - This number appears on bus stop signs.
- - One-way - Arrows indicate direction of travel on one-way portion of route.
- - Point of Interest